


SPEED AND POWER BY YEAR

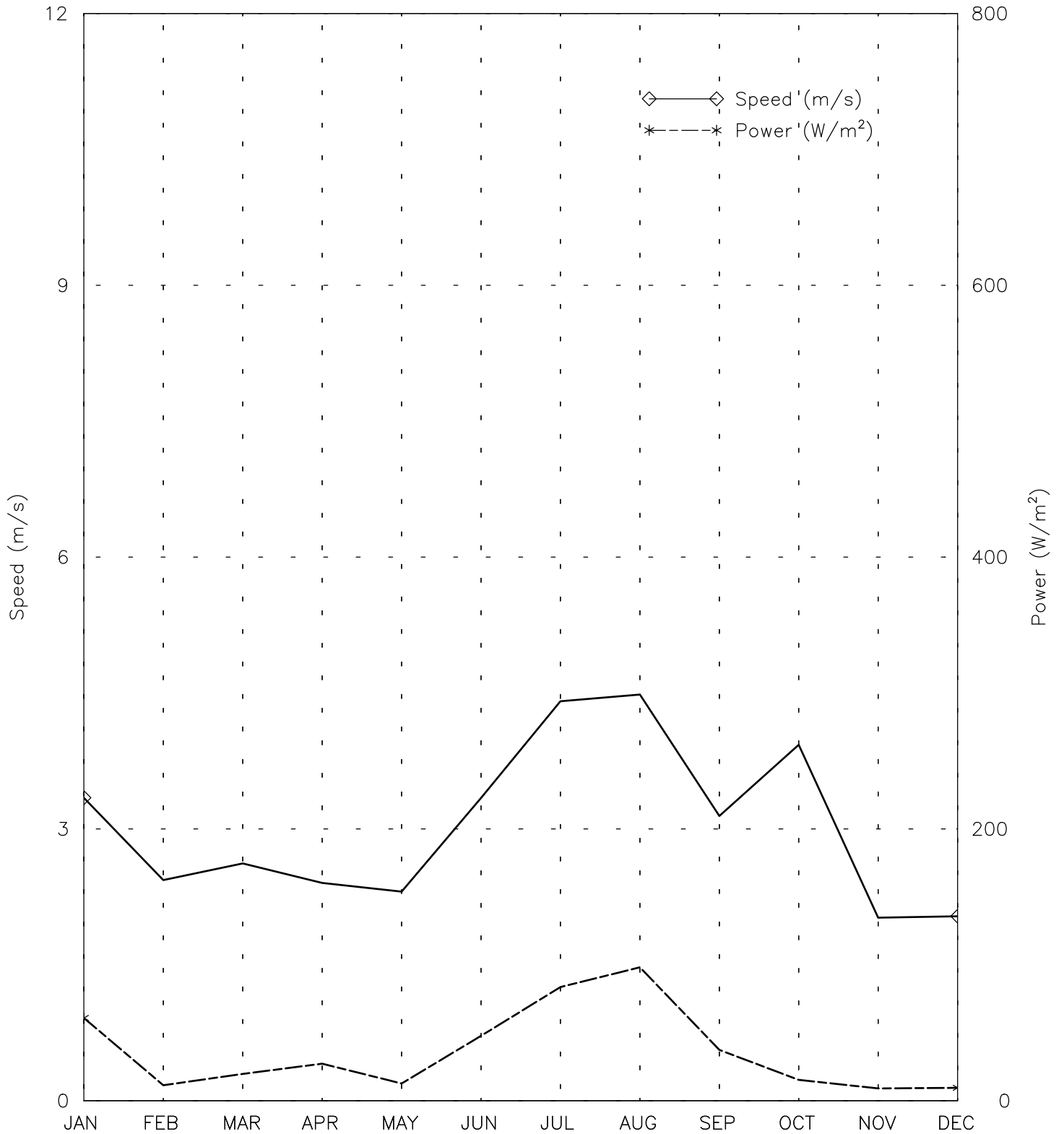
QADES AF - 409390

34° 47' N 63° 25' E - Elev 1280m *LST=GMT +5 hours NT= +4
03/76-11/80 12/02-12/02



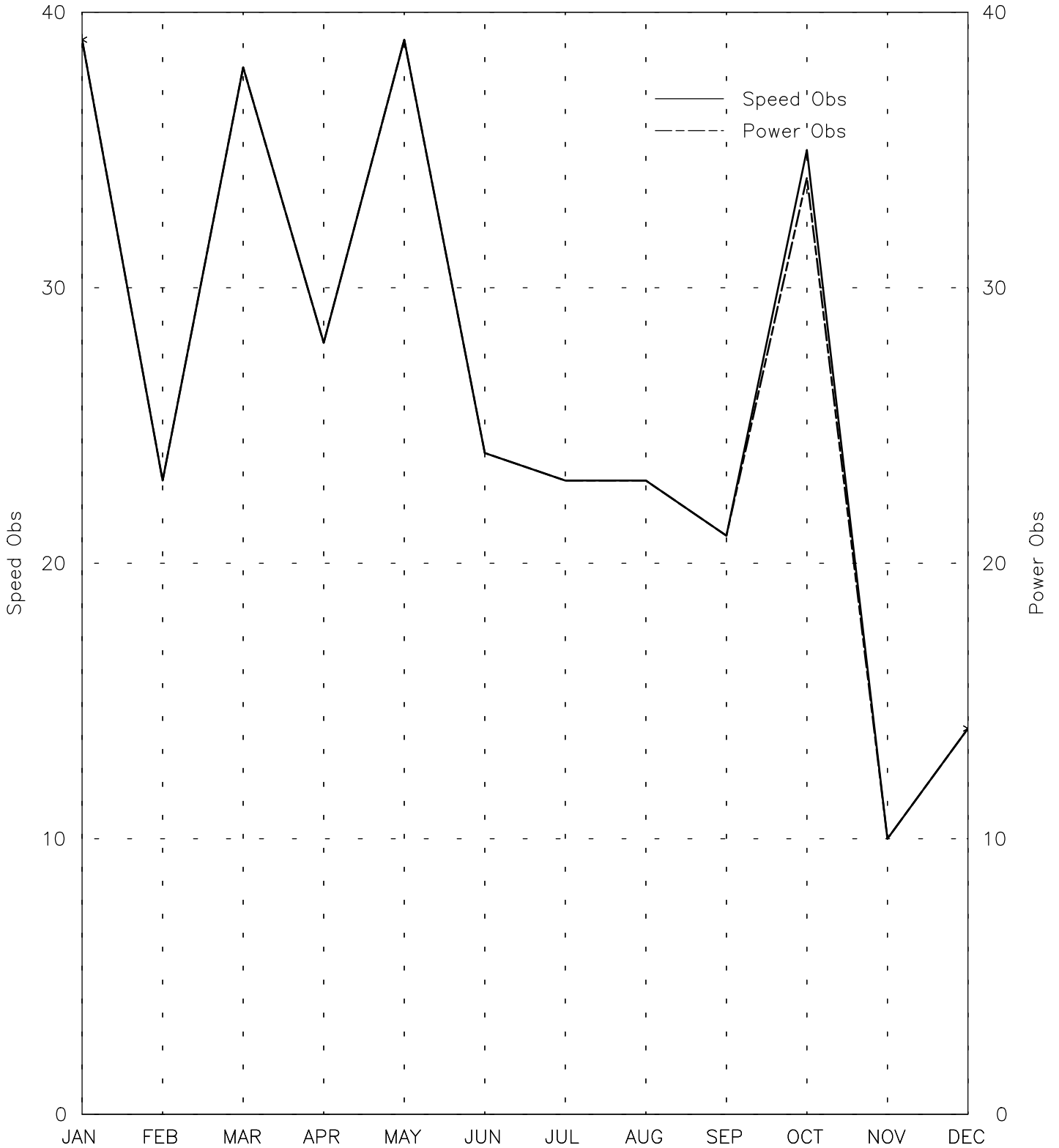
SPEED AND POWER BY MONTH

QADES AF - 409390
34° 47' N 63° 25' E - Elev 1280m *LST=GMT +5 hours NT= +4
03/76-11/80 12/02-12/02



OBSERVATIONS BY MONTH

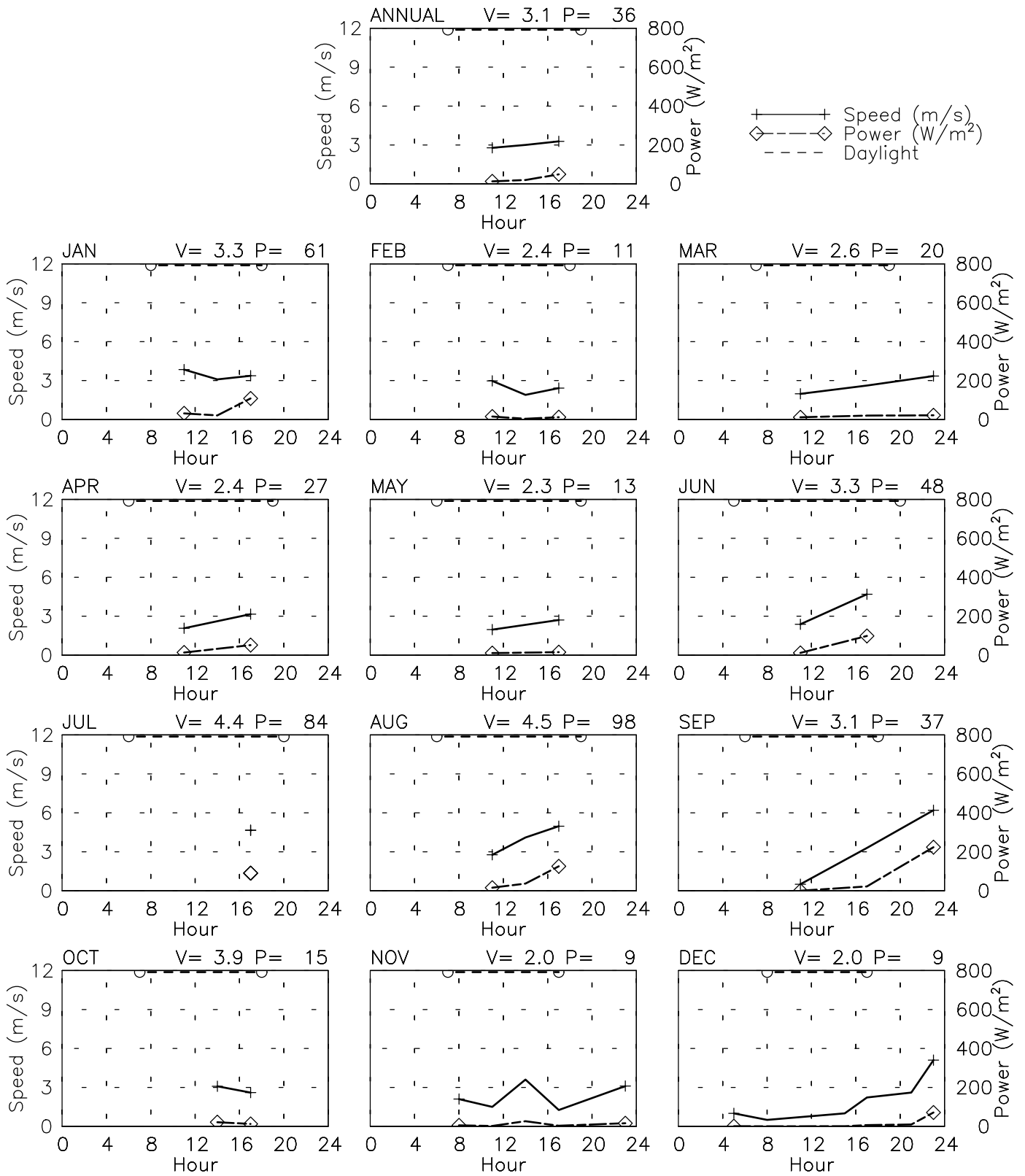
QADES AF - 409390
34° 47' N 63° 25' E - Elev 1280m *LST=GMT +5 hours NT= +4
03/76-11/80 12/02-12/02



SPEED AND POWER BY HOUR

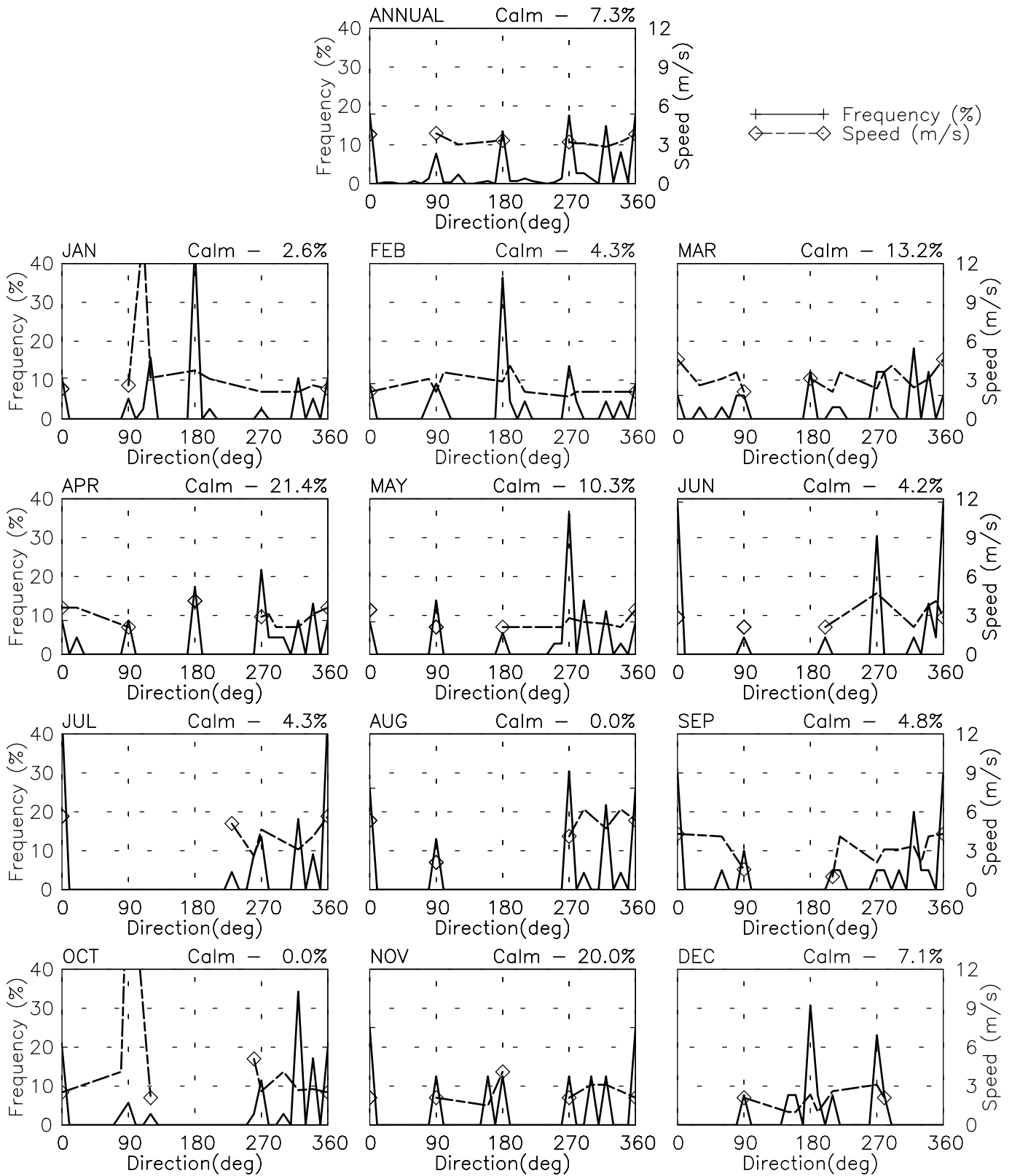
QADES AF - 409390

34° 47' N 63° 25' E - Elev 1280m *LST=GMT +5 hours NT= +4
03/76-11/80 12/02-12/02



FREQUENCY AND SPEED BY DIRECTION

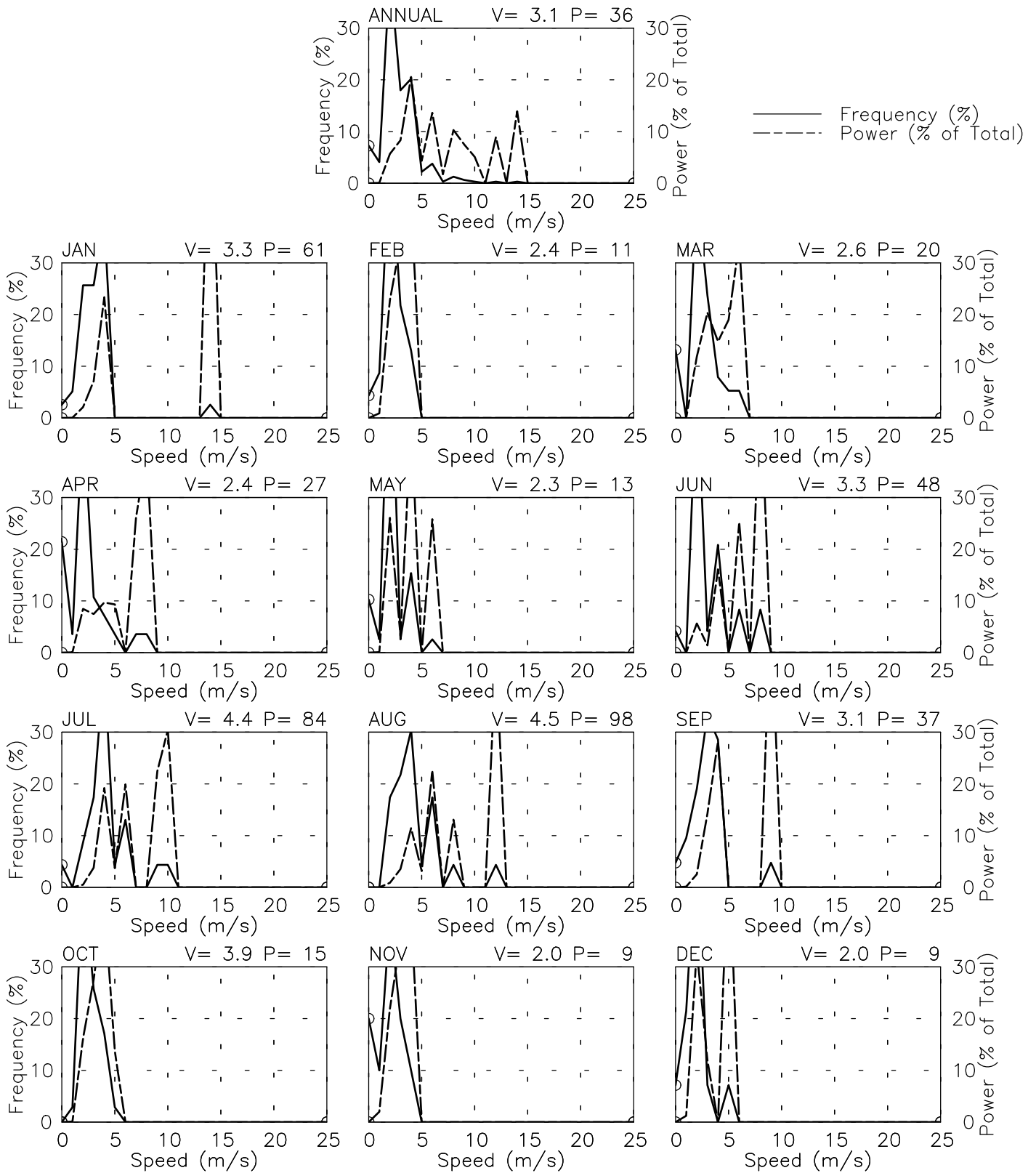
QADES AF - 409390
 34° 47' N 63° 25' E - Elev 1280m *LST=GMT +5 hours NT= +4
 03/76-11/80 12/02-12/02



FREQUENCY OF SPEED & PERCENT OF POWER BY SPEED

QADES AF - 409390

34° 47' N 63° 25' E - Elev 1280m *LST=GMT +5 hours NT= +4
 03/76-11/80 12/02-12/02



PREVAILING DIRECTION & SPEED BY HOUR

QADES AF - 409390

34° 47' N 63° 25' E - Elev 1280m *LST=GMT +5 hours NT= +4
 03/76-11/80 12/02-12/02

