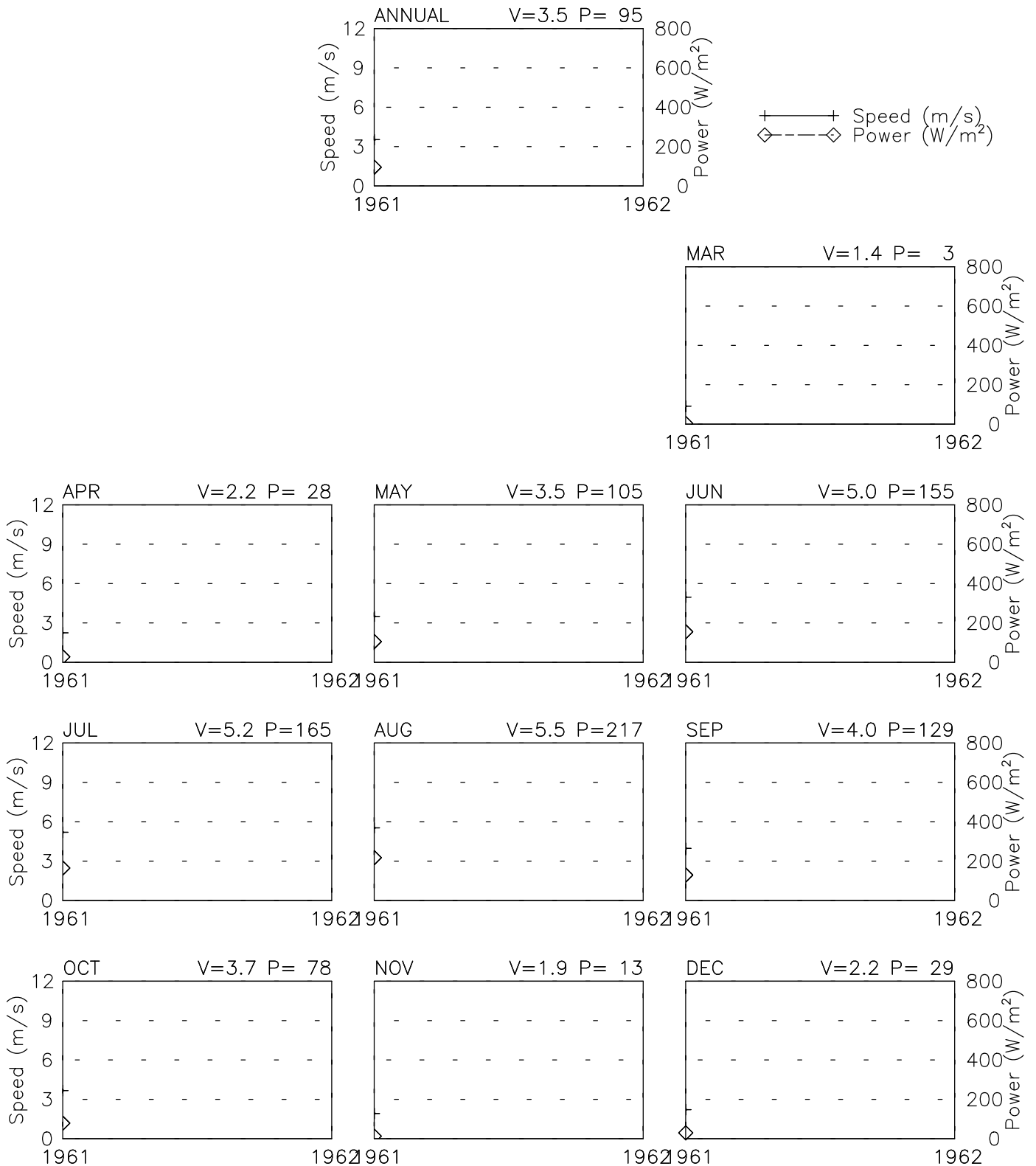


SPEED AND POWER BY YEAR

LAGHMAN AF - 409520

34° 39' N 70° 13' E - Elev 770m *LST=GMT +5 hours NT= +5
03/61-12/61

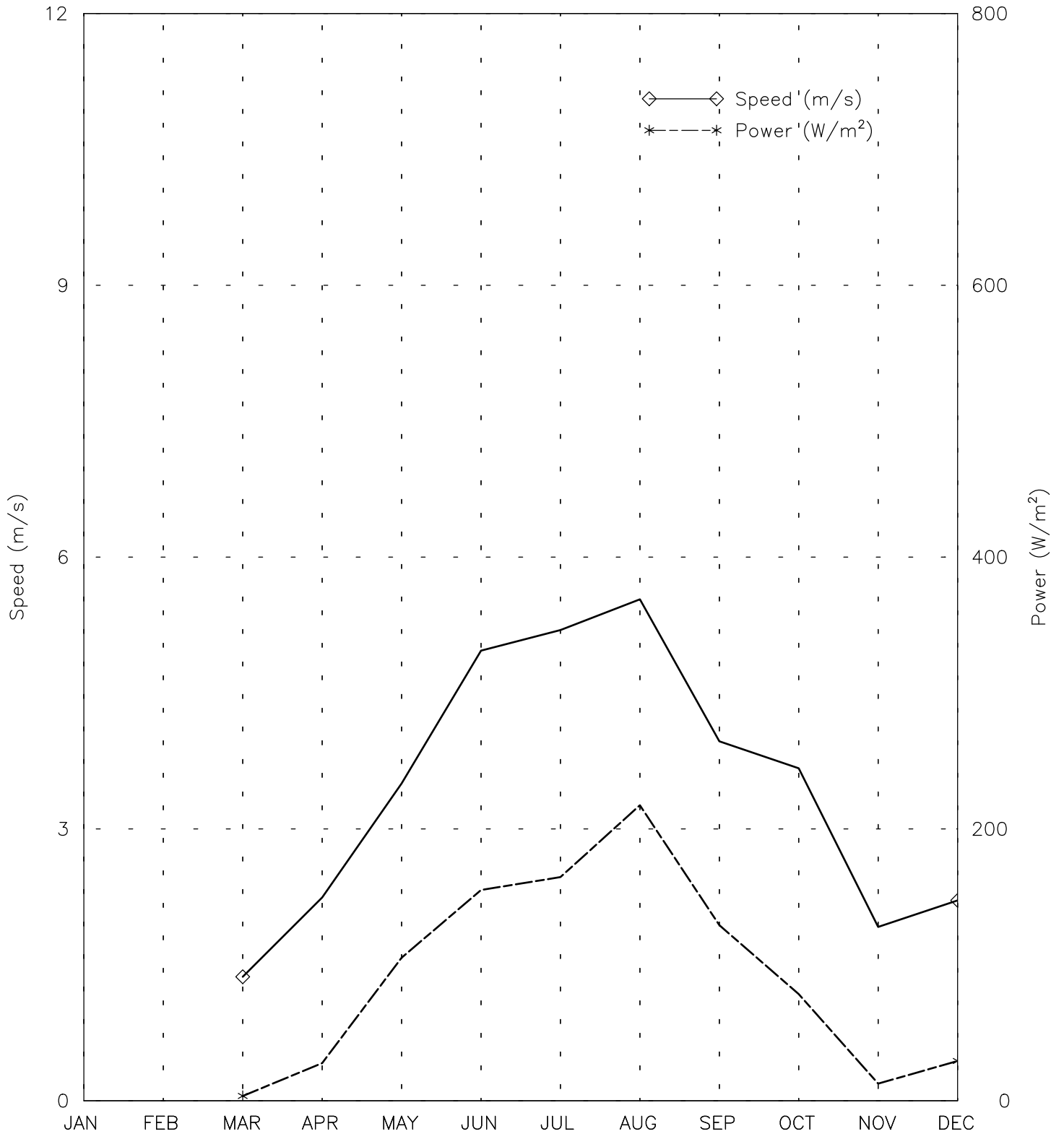


SPEED AND POWER BY MONTH

LAGHMAN

AF - 409520

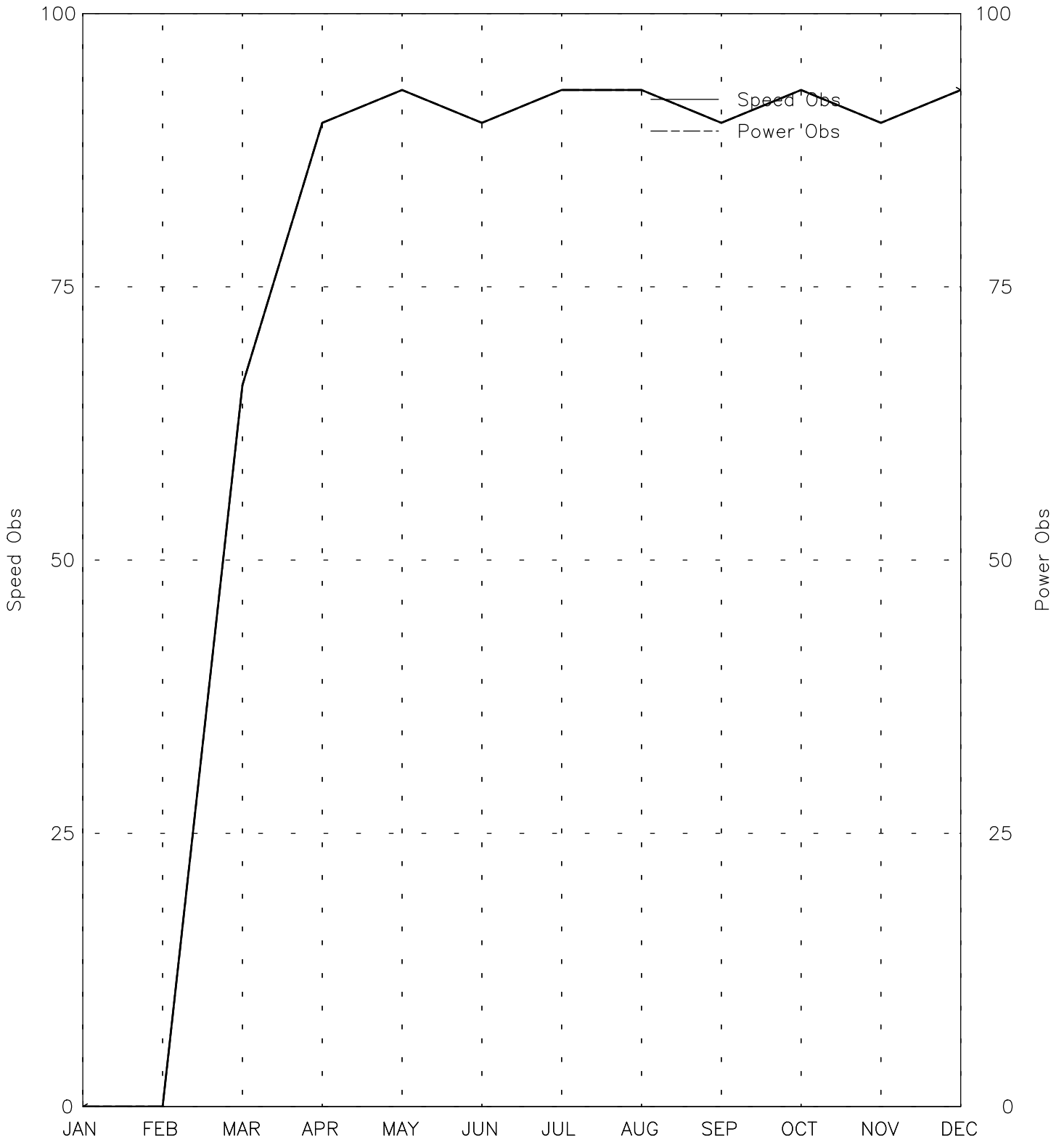
34° 39' N 70° 13' E - Elev 770m *LST=GMT +5 hours NT= +5
03/61-12/61



Month
Tue Aug 8 17:07:27 2006

OBSERVATIONS BY MONTH

LAGHMAN AF - 409520
34° 39' N 70° 13' E - Elev 770m *LST=GMT +5 hours NT= +5
03/61-12/61

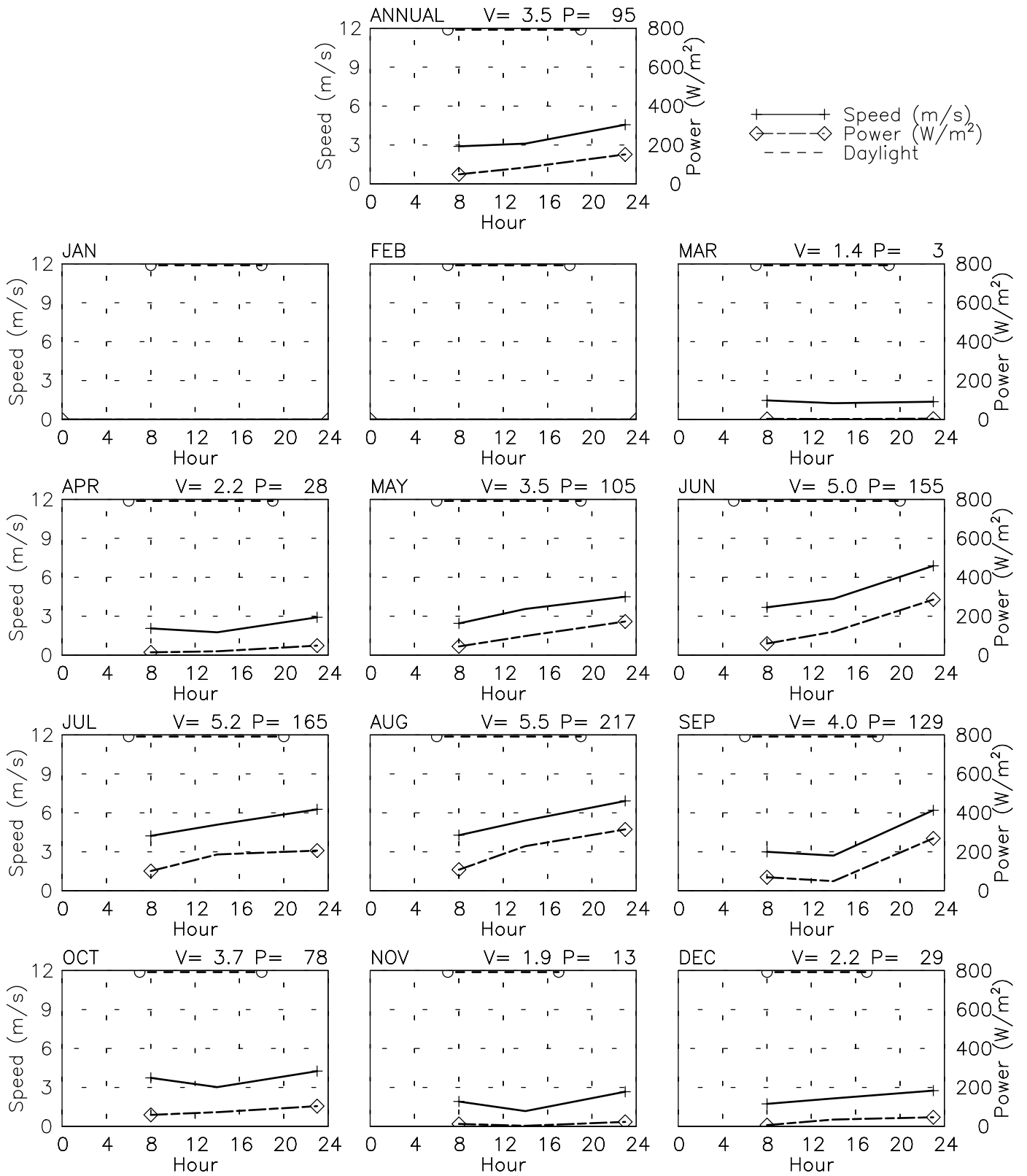


Month
Tue Aug 8 17:07:28 2006

SPEED AND POWER BY HOUR

LAGHMAN AF - 409520

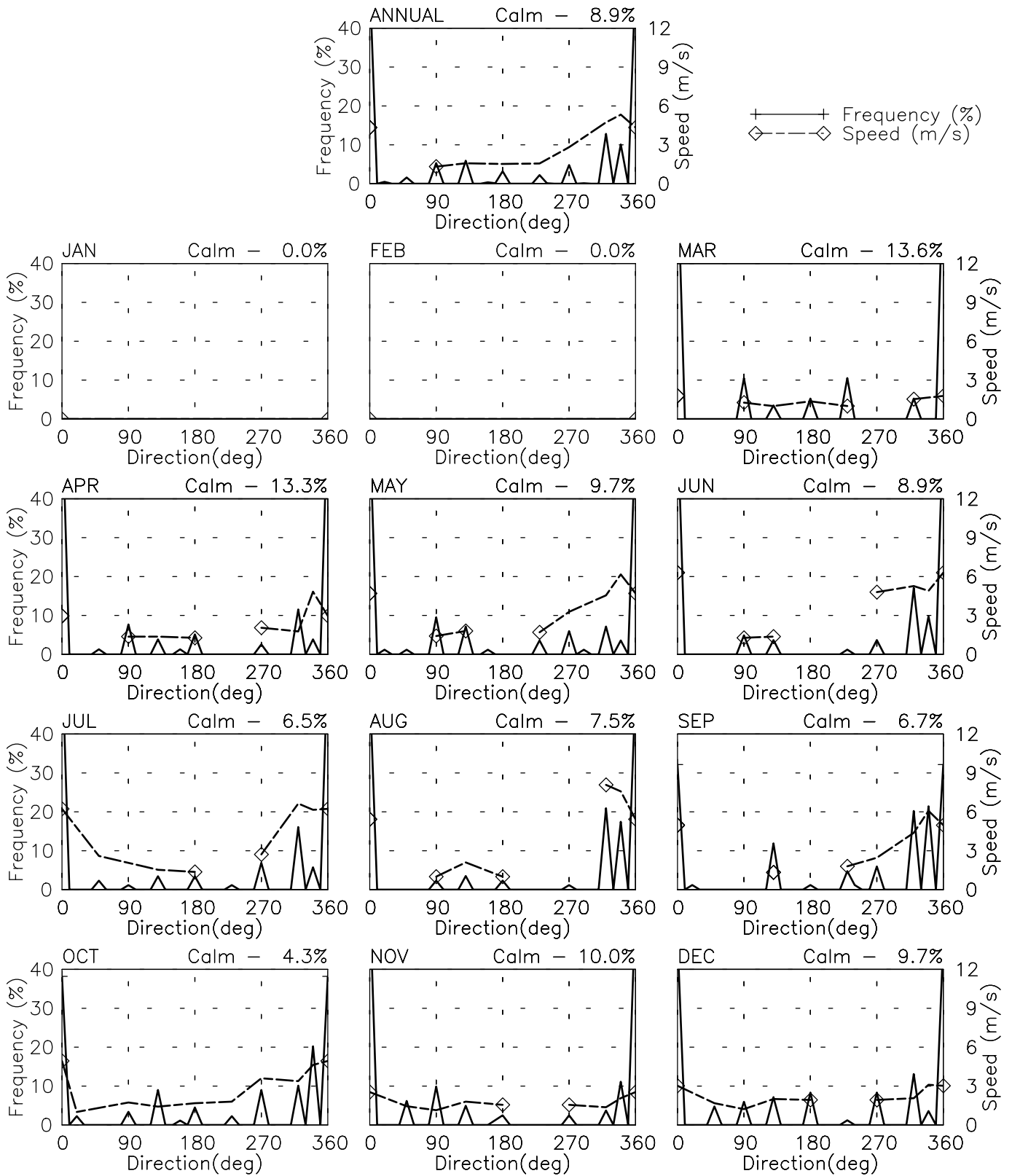
34° 39' N 70° 13' E - Elev 770m *LST=GMT +5 hours NT= +5
03/61-12/61



FREQUENCY AND SPEED BY DIRECTION

LAGHMAN AF - 409520

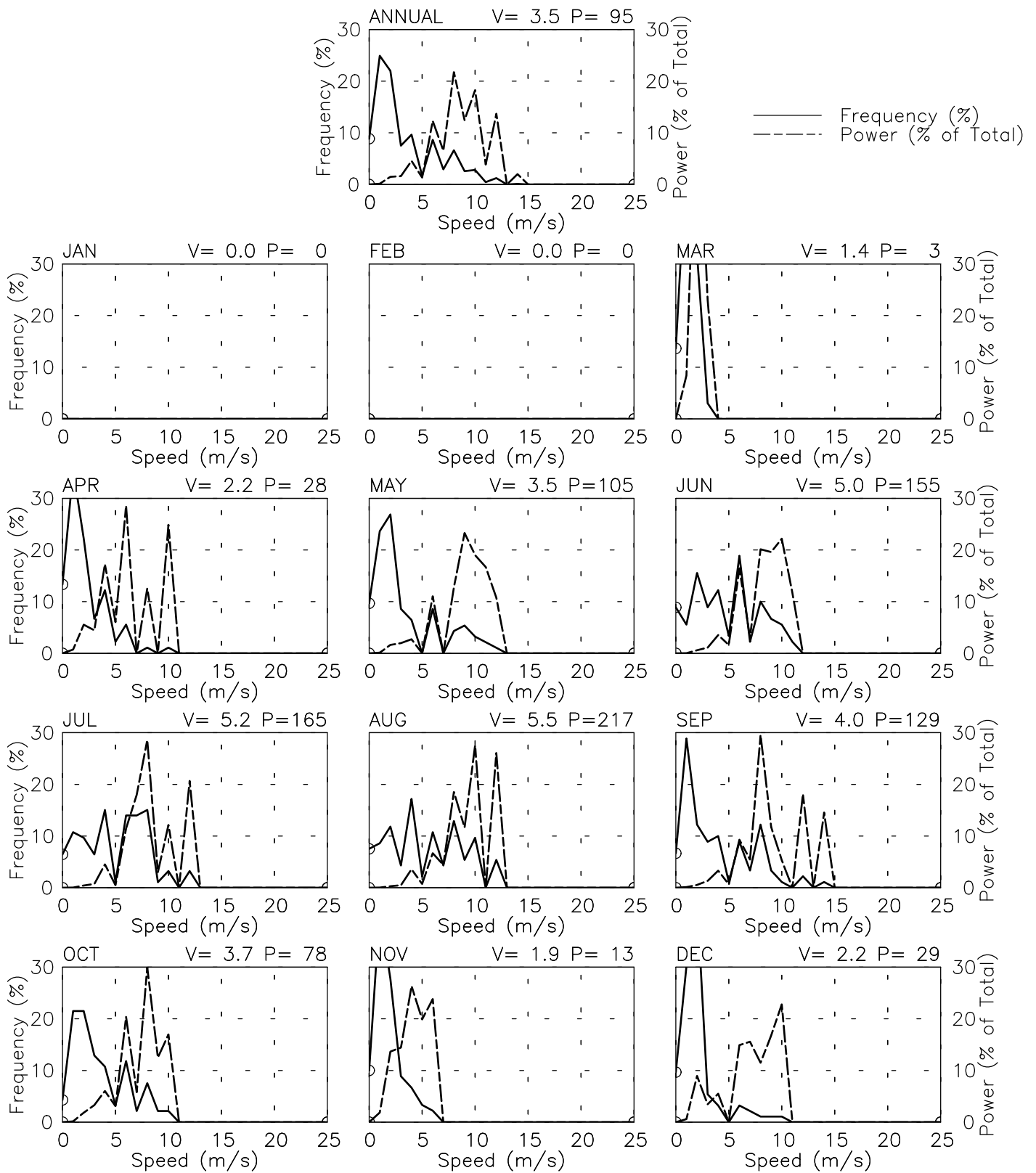
34° 39' N 70° 13' E - Elev 770m *LST=GMT +5 hours NT= +5
03/61-12/61



FREQUENCY OF SPEED & PERCENT OF POWER BY SPEED

LAGHMAN AF - 409520

34° 39' N 70° 13' E - Elev 770m *LST=GMT +5 hours NT= +5
03/61-12/61



PREVAILING DIRECTION & SPEED BY HOUR

LAGHMAN AF - 409520

34° 39' N 70° 13' E - Elev 770m *LST=GMT +5 hours NT= +5
03/61-12/61

