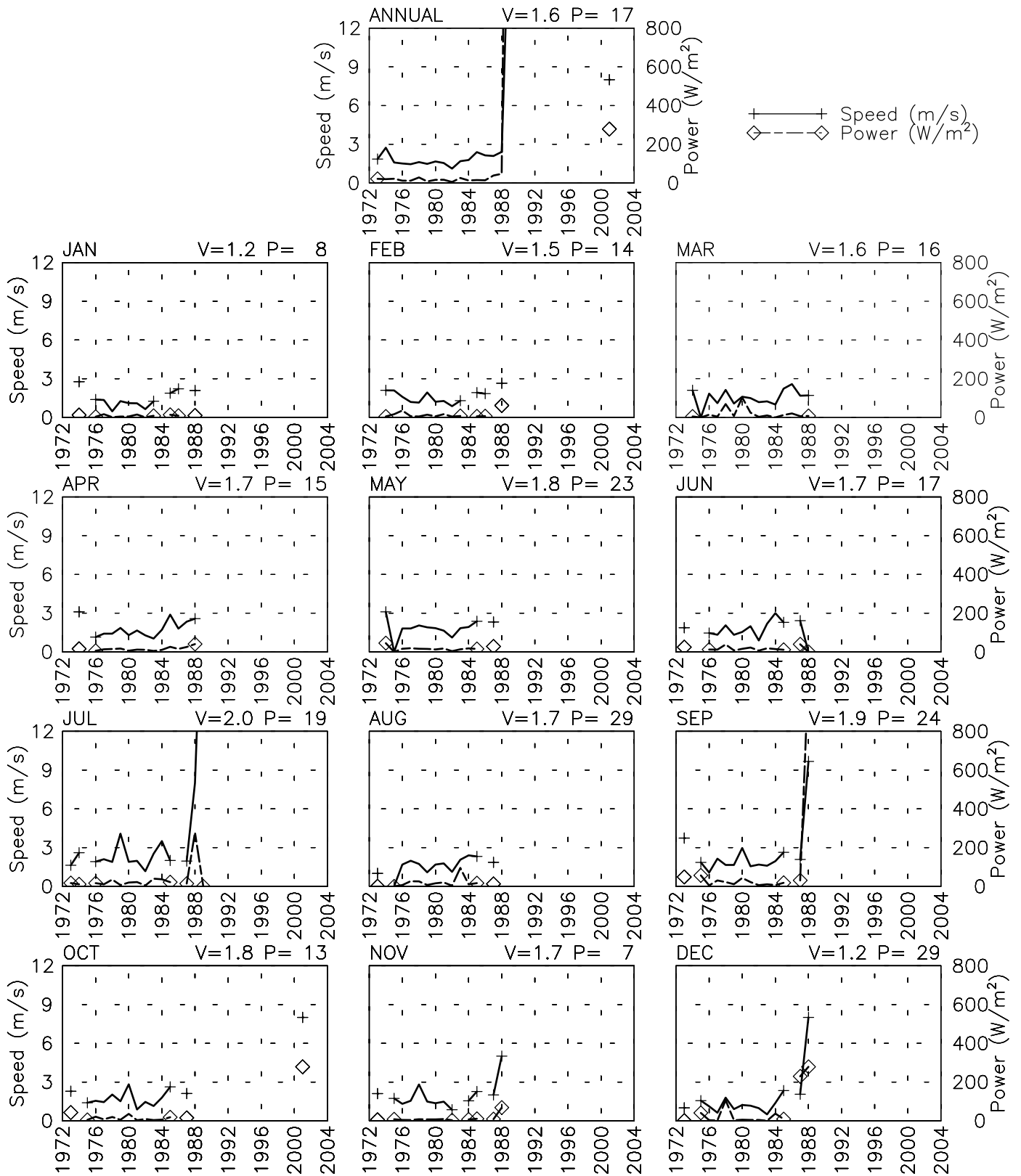


# SPEED AND POWER BY YEAR

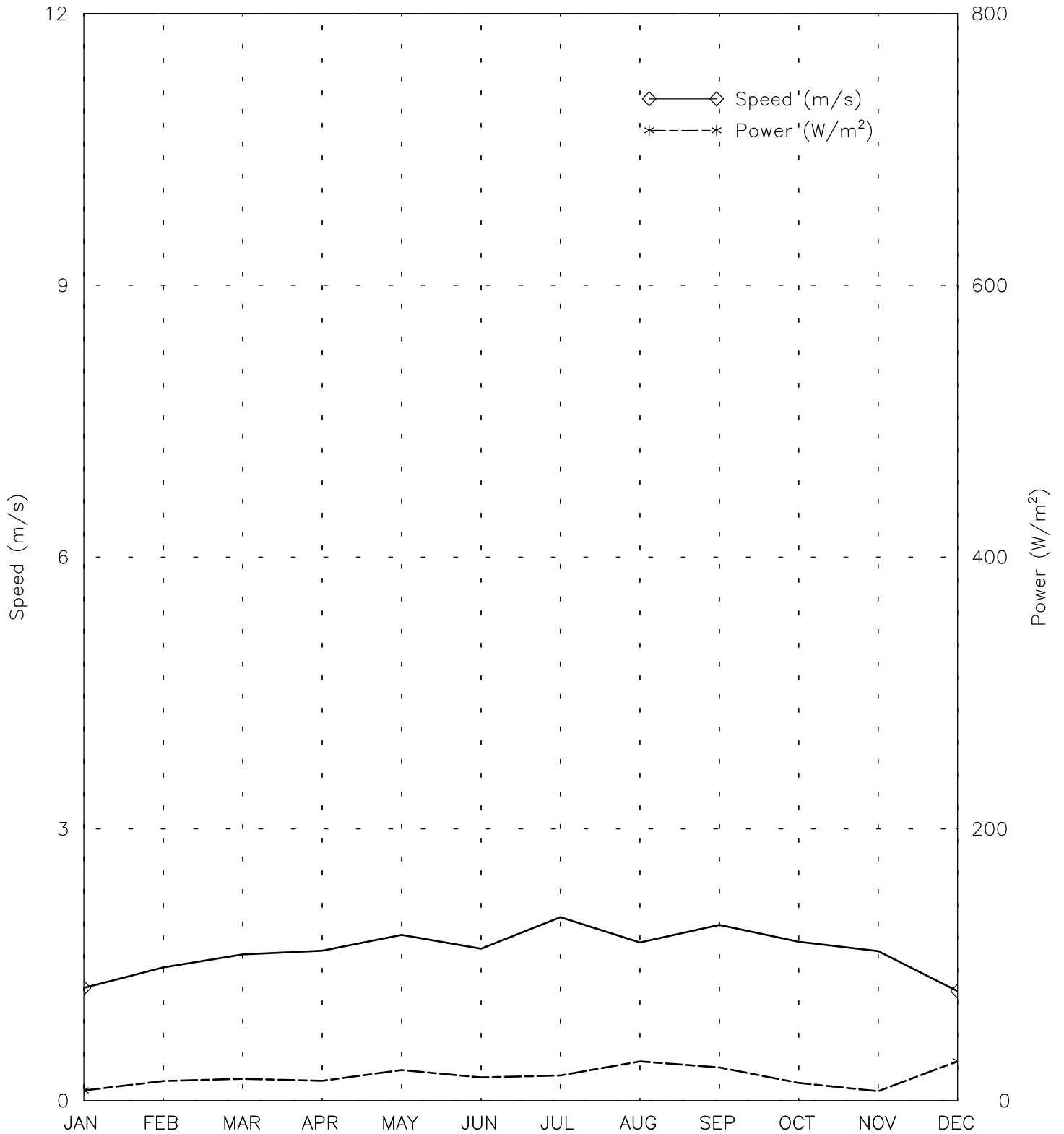
KHOST AF - 409710

33° 21' N 69° 57' E - Elev 1146m \*LST=GMT +5 hours NT= +5  
06/73-07/89 10/01-10/01



# SPEED AND POWER BY MONTH

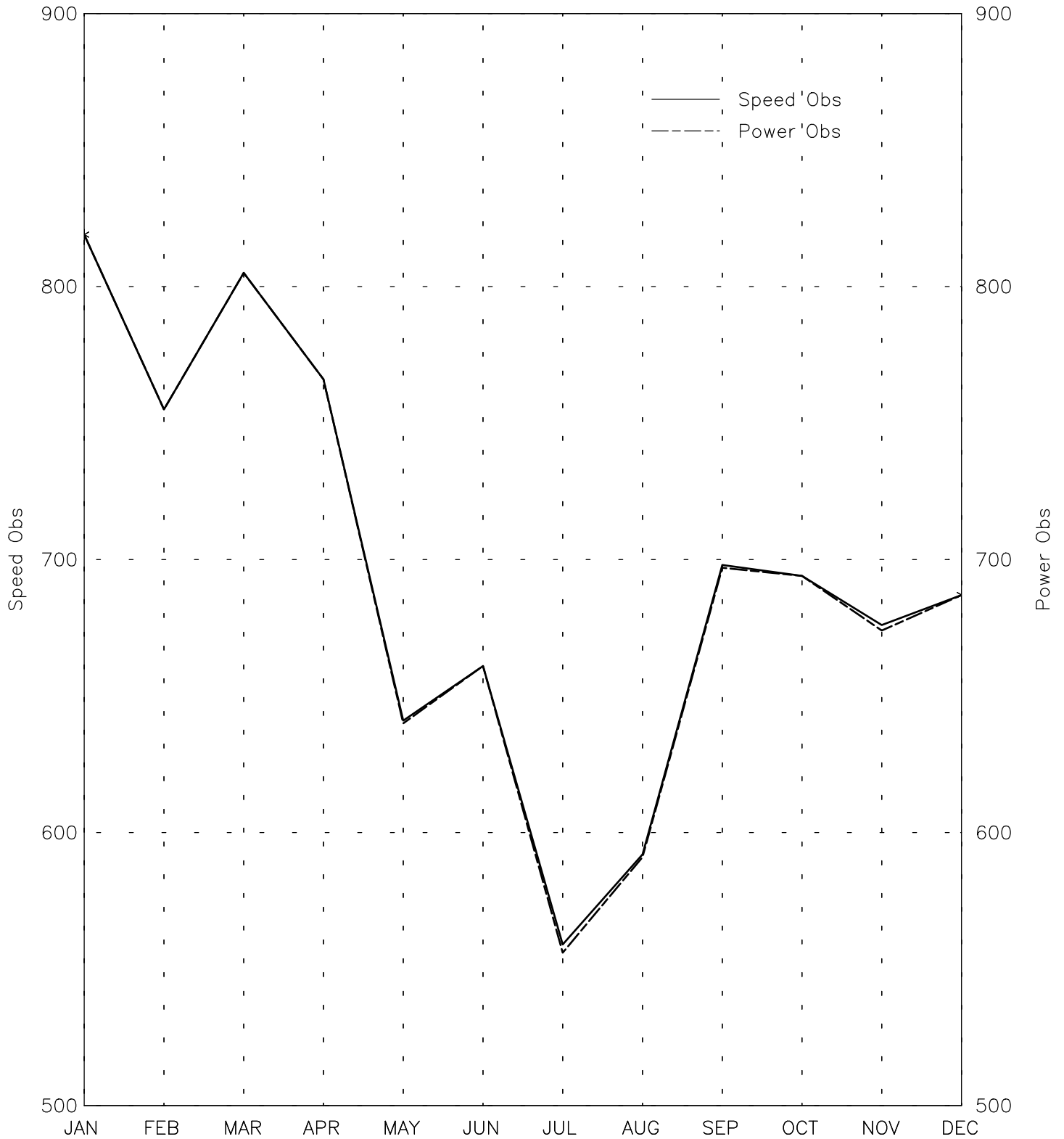
KHOST AF - 409710  
33° 21' N 69° 57' E - Elev 1146m \*LST=GMT +5 hours NT= +5  
06/73-07/89 10/01-10/01



# OBSERVATIONS BY MONTH

KHOST AF - 409710

33° 21' N 69° 57' E - Elev 1146m \*LST=GMT +5 hours NT= +5  
06/73-07/89 10/01-10/01



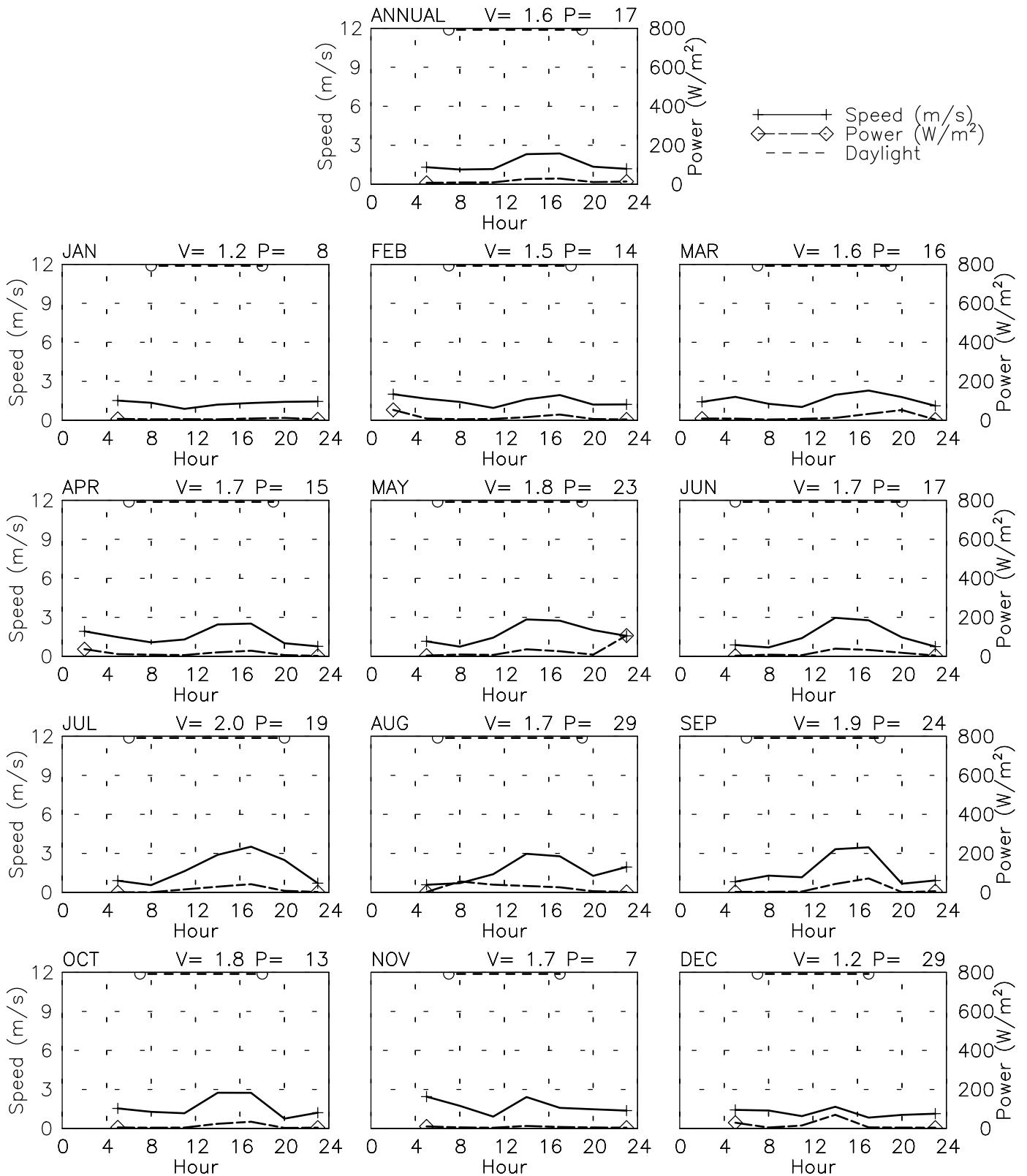
Month  
Tue Aug 8 17:04:34 2006

# SPEED AND POWER BY HOUR

KHOST AF - 409710

33° 21' N 69° 57' E - Elev 1146m \*LST=GMT +5 hours NT= +5

06/73-07/89 10/01-10/01

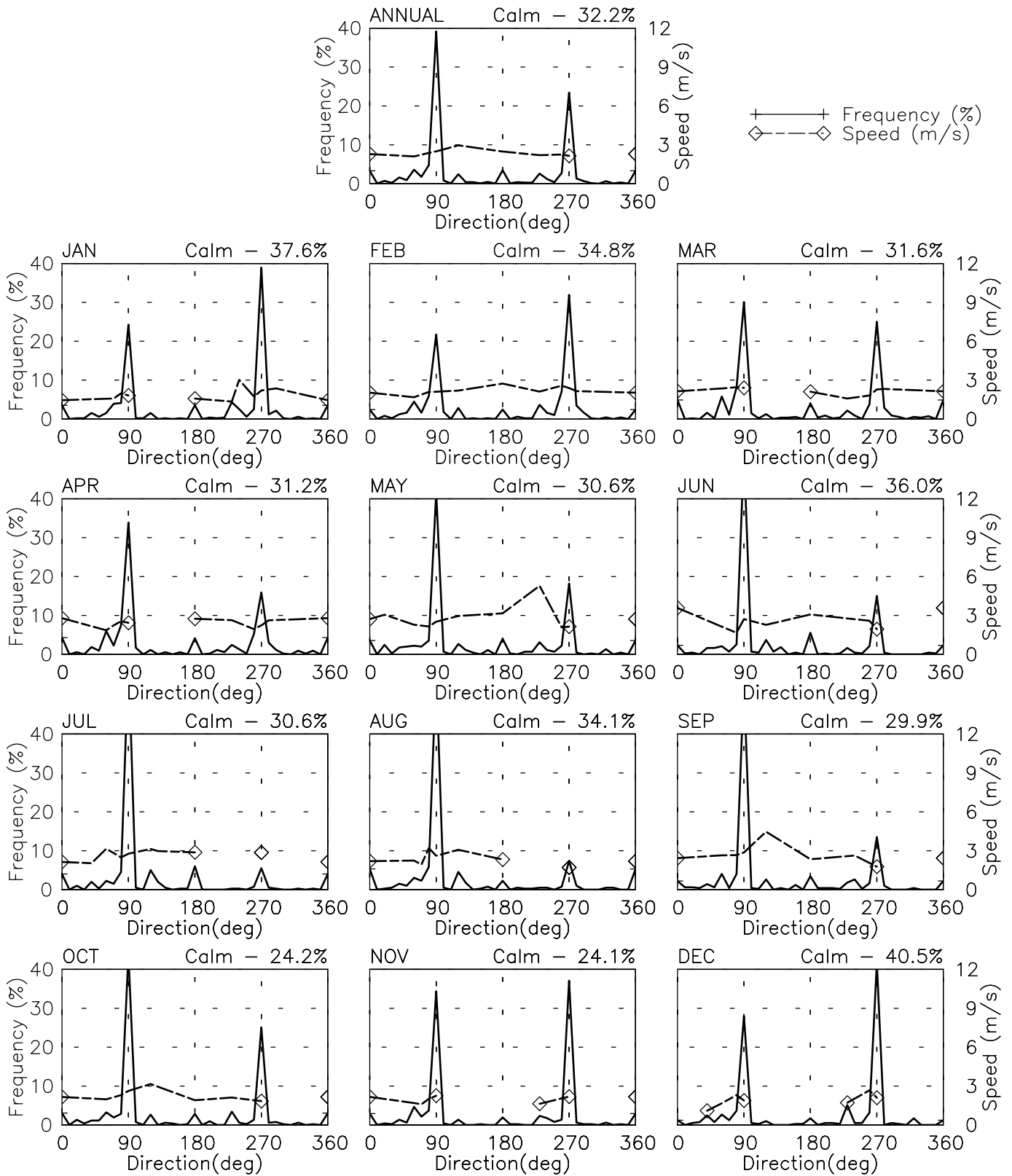


# FREQUENCY AND SPEED BY DIRECTION

KHOST AF - 409710

33° 21' N 69° 57' E - Elev 1146m \*LST=GMT +5 hours NT= +5

06/73-07/89 10/01-10/01

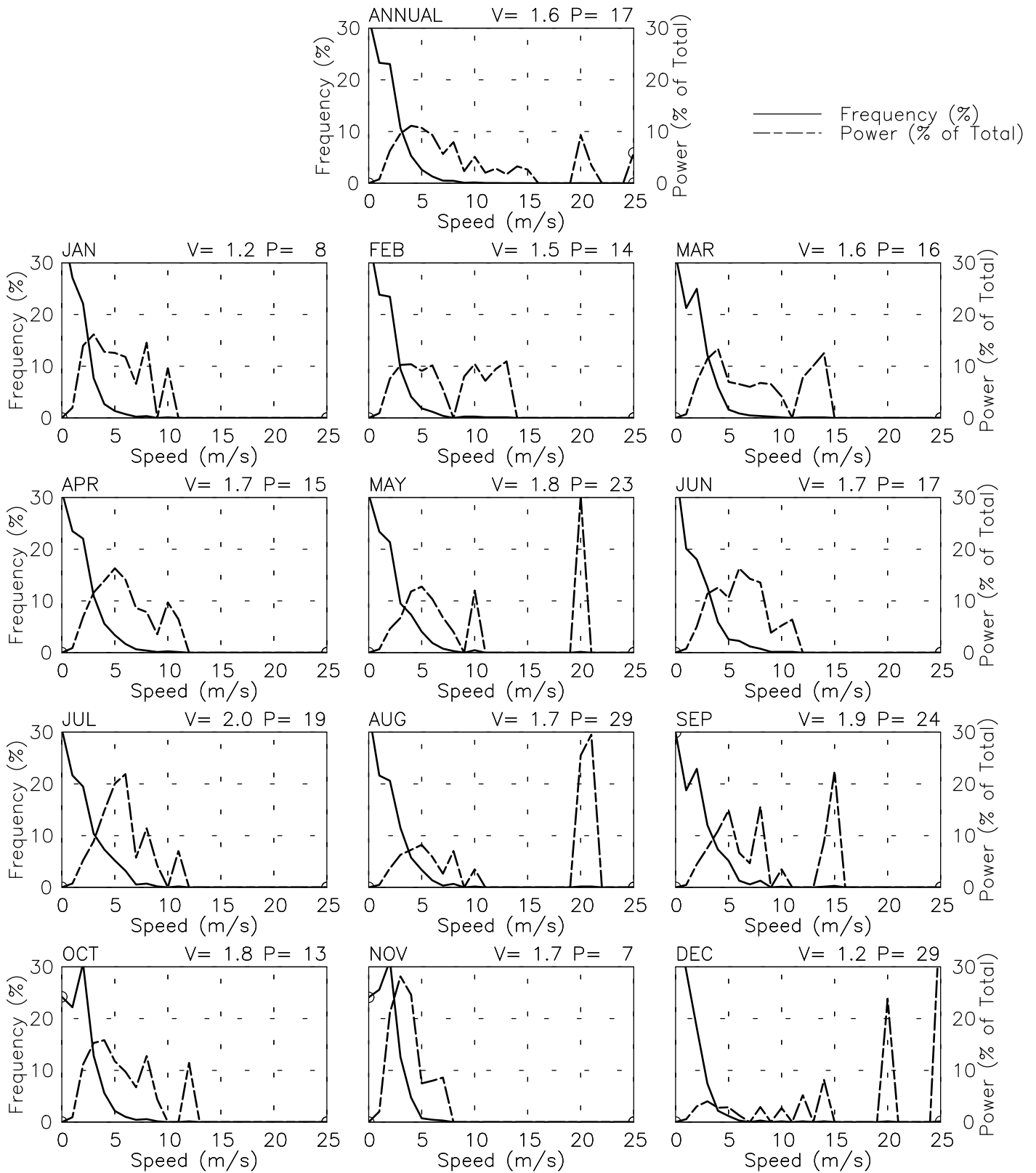


# FREQUENCY OF SPEED & PERCENT OF POWER BY SPEED

KHOST AF - 409710

33° 21' N 69° 57' E - Elev 1146m \*LST=GMT +5 hours NT= +5

06/73-07/89 10/01-10/01



# PREVAILING DIRECTION & SPEED BY HOUR

KHOST AF - 409710

33° 21' N 69° 57' E - Elev 1146m \*LST=GMT +5 hours NT= +5  
06/73-07/89 10/01-10/01

