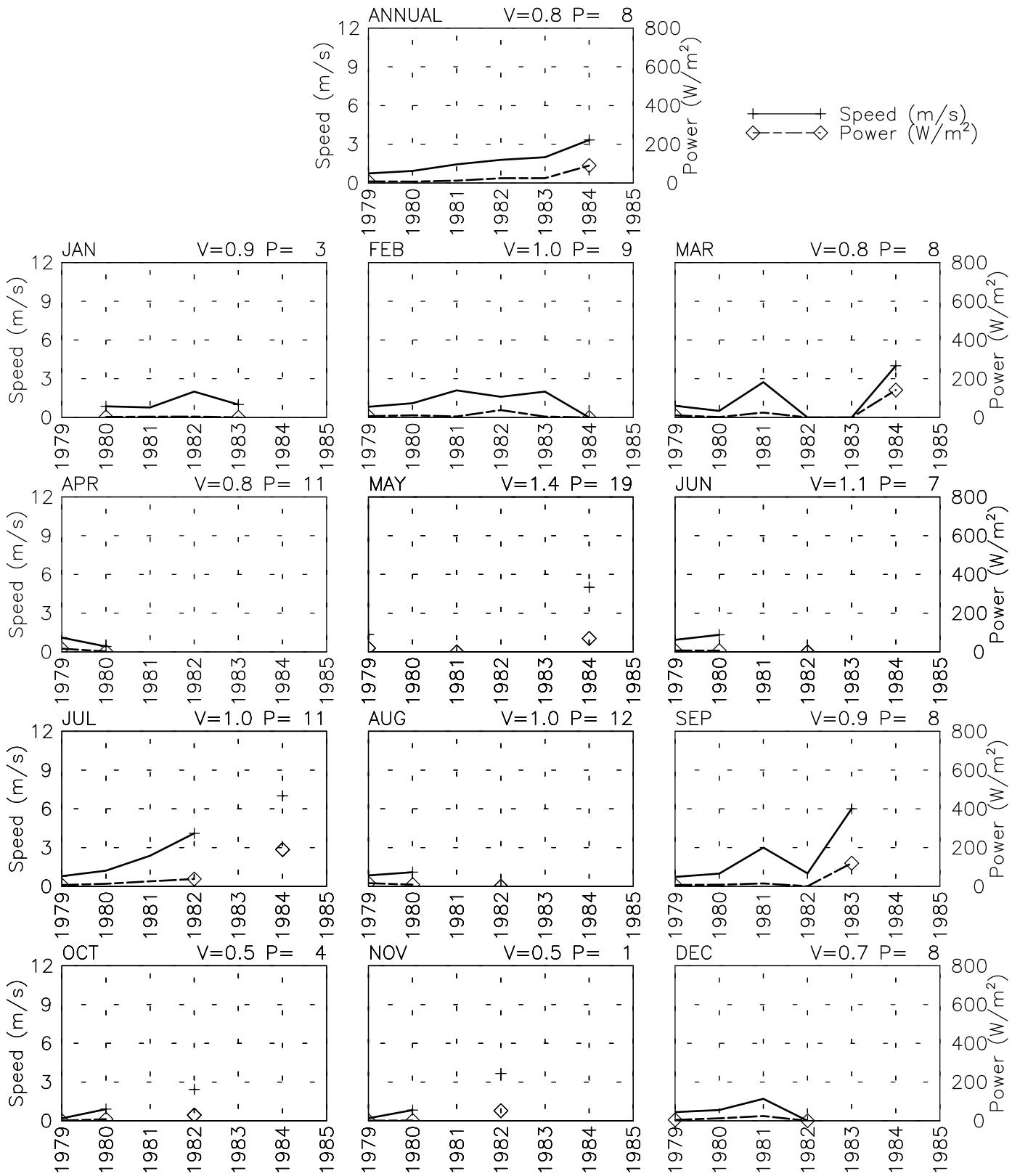


SPEED AND POWER BY YEAR

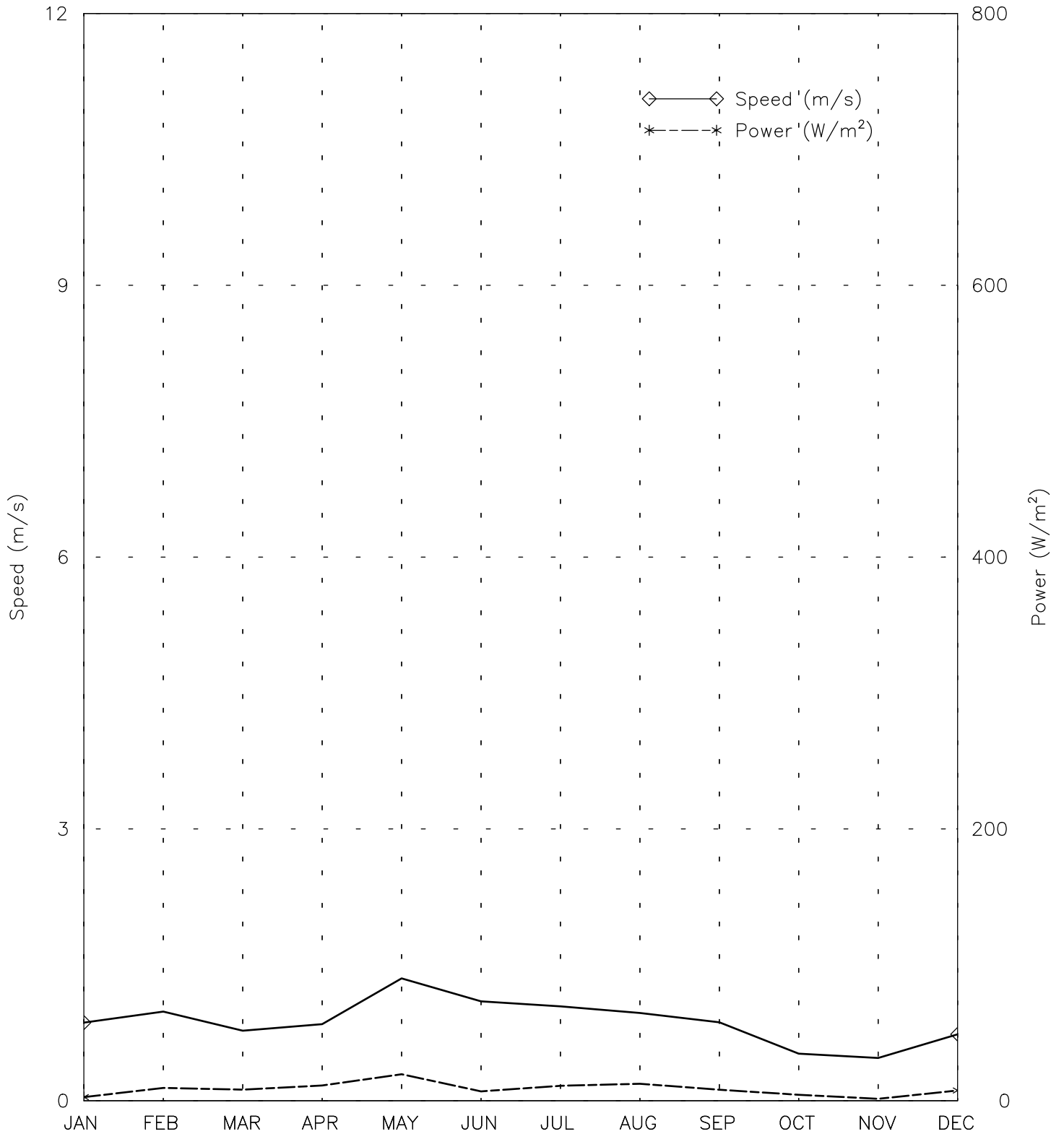
KAJAKI AF - 409760

32° 10' N 65° 06' E - Elev 1000m *LST=GMT +5 hours NT= +4
02/79-07/84



SPEED AND POWER BY MONTH

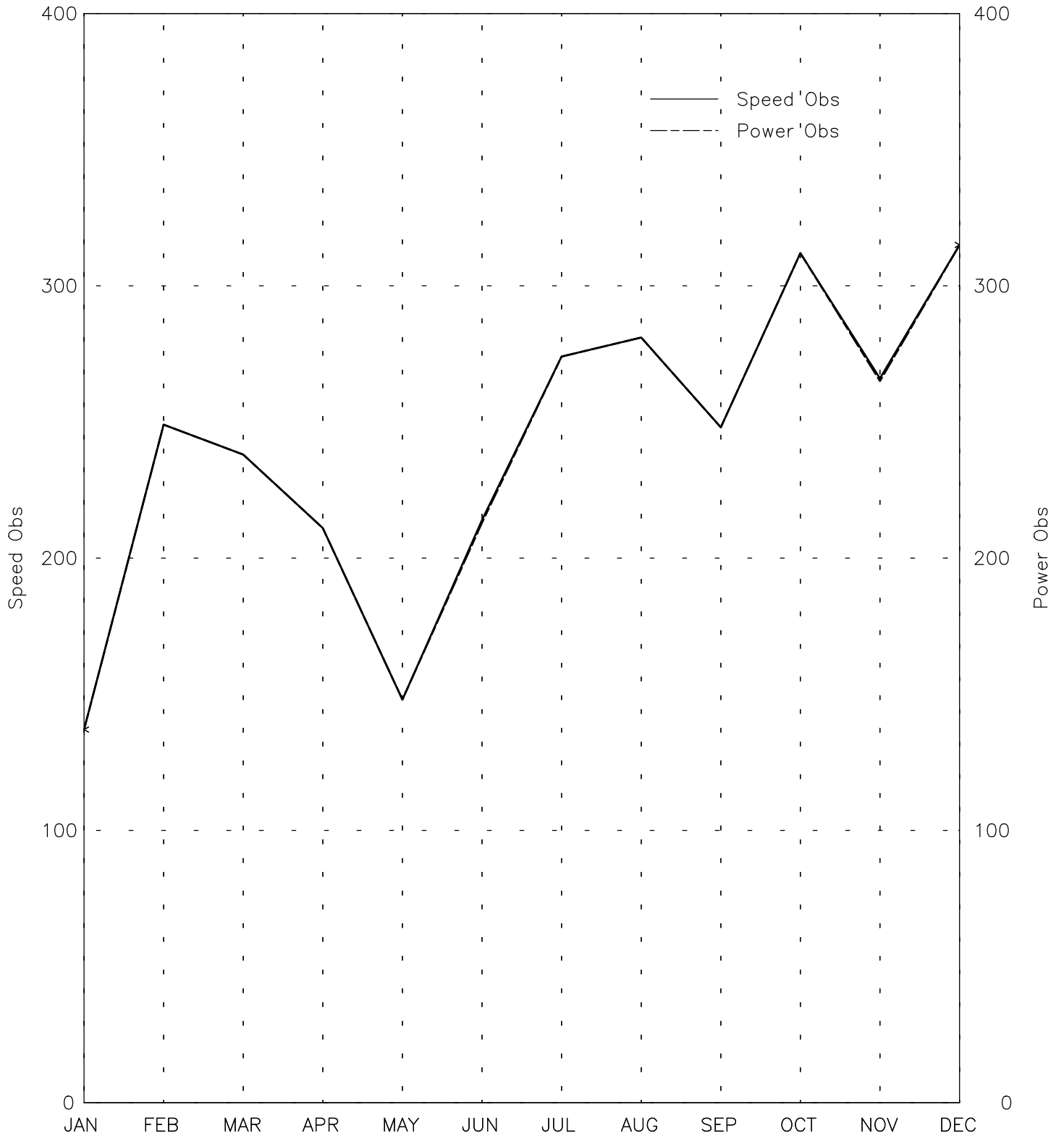
KAJAKI AF - 409760
32° 10' N 65° 06' E - Elev 1000m *LST=GMT +5 hours NT= +4
02/79-07/84



OBSERVATIONS BY MONTH

KAJAKI AF - 409760

32° 10' N 65° 06' E - Elev 1000m *LST=GMT +5 hours NT= +4
02/79-07/84



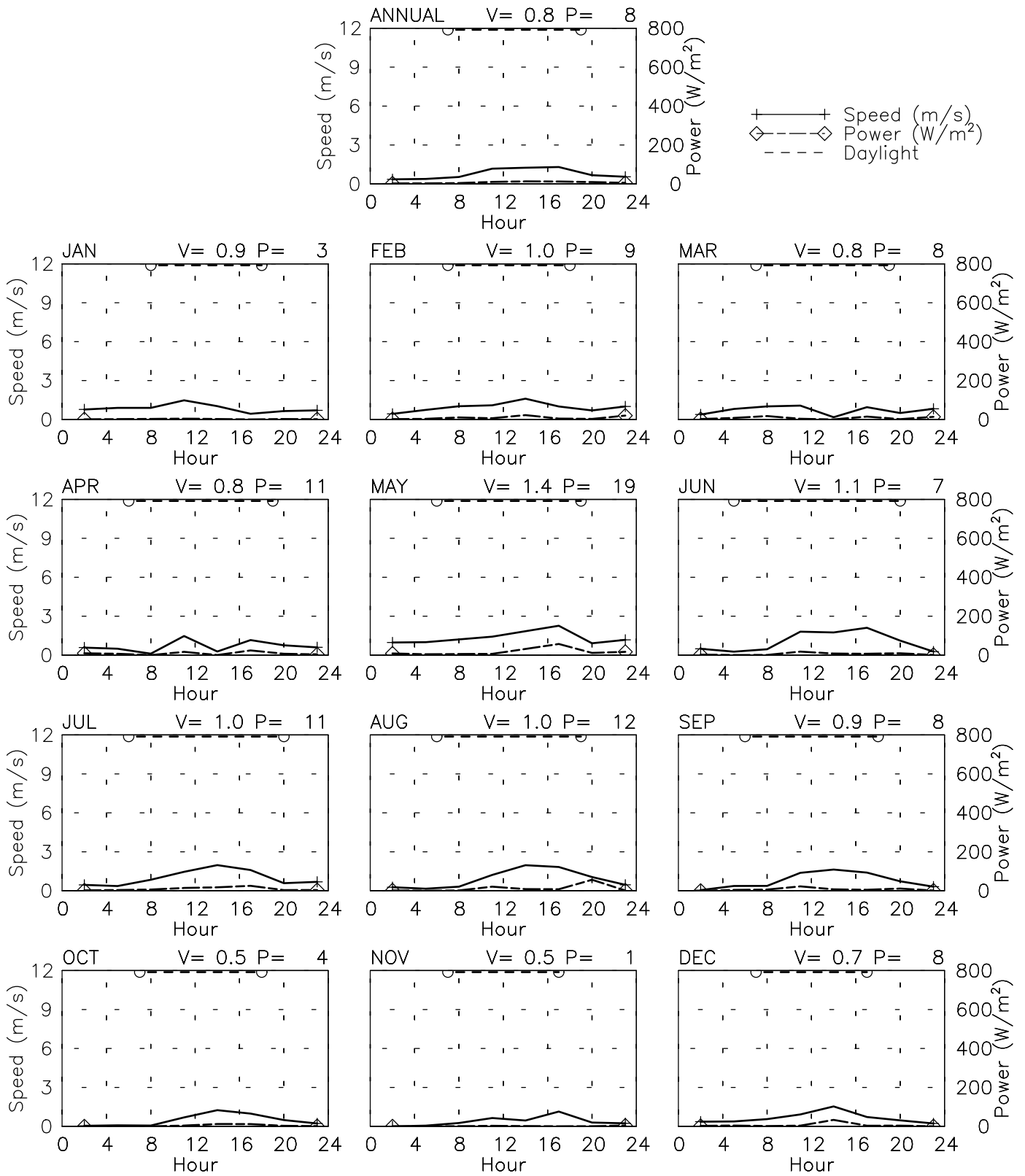
Month

Tue Aug 8 17:06:13 2006

SPEED AND POWER BY HOUR

KAJAKI AF - 409760

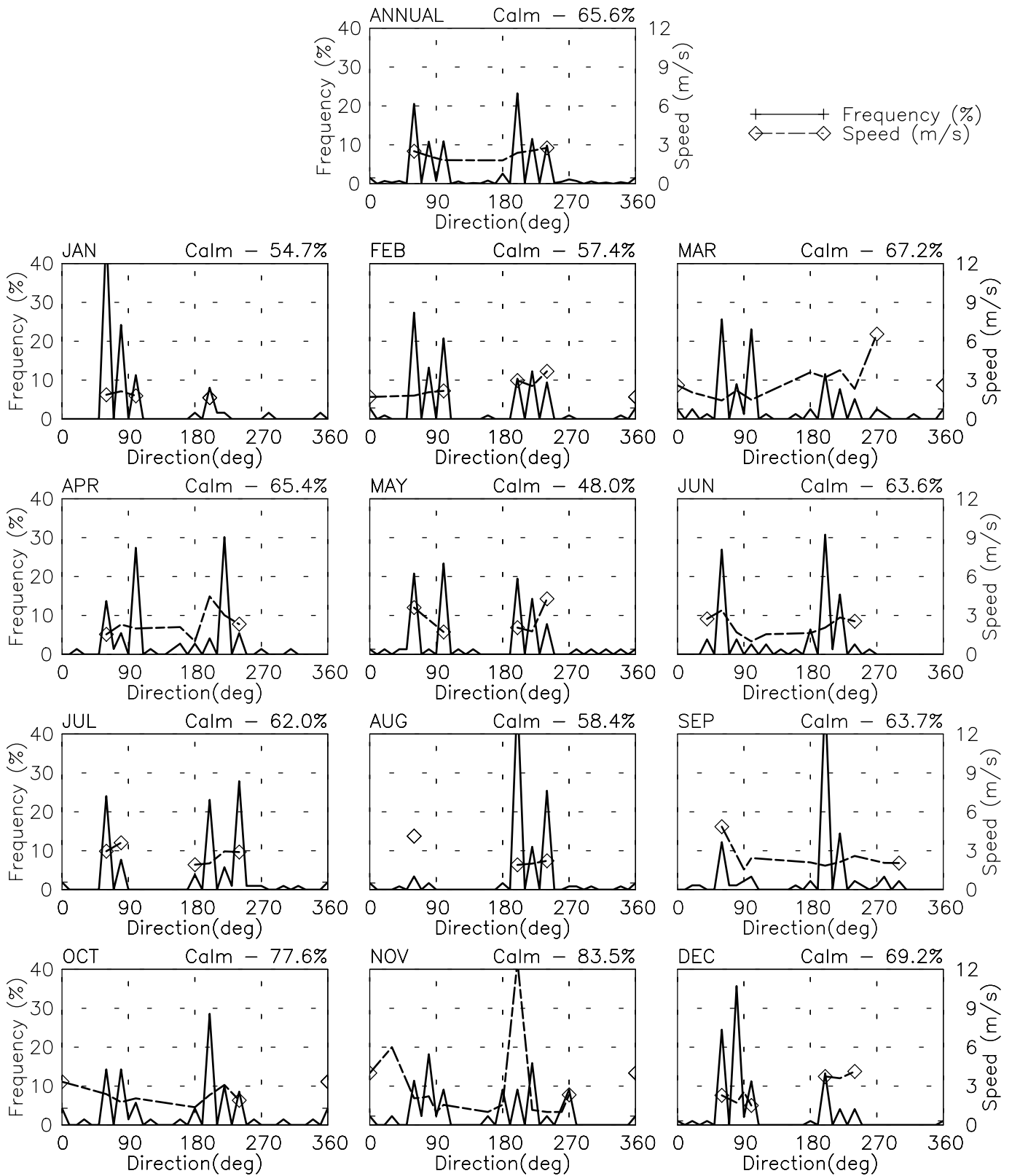
32° 10' N 65° 06' E - Elev 1000m *LST=GMT +5 hours NT= +4
02/79-07/84



FREQUENCY AND SPEED BY DIRECTION

KAJAKI AF - 409760

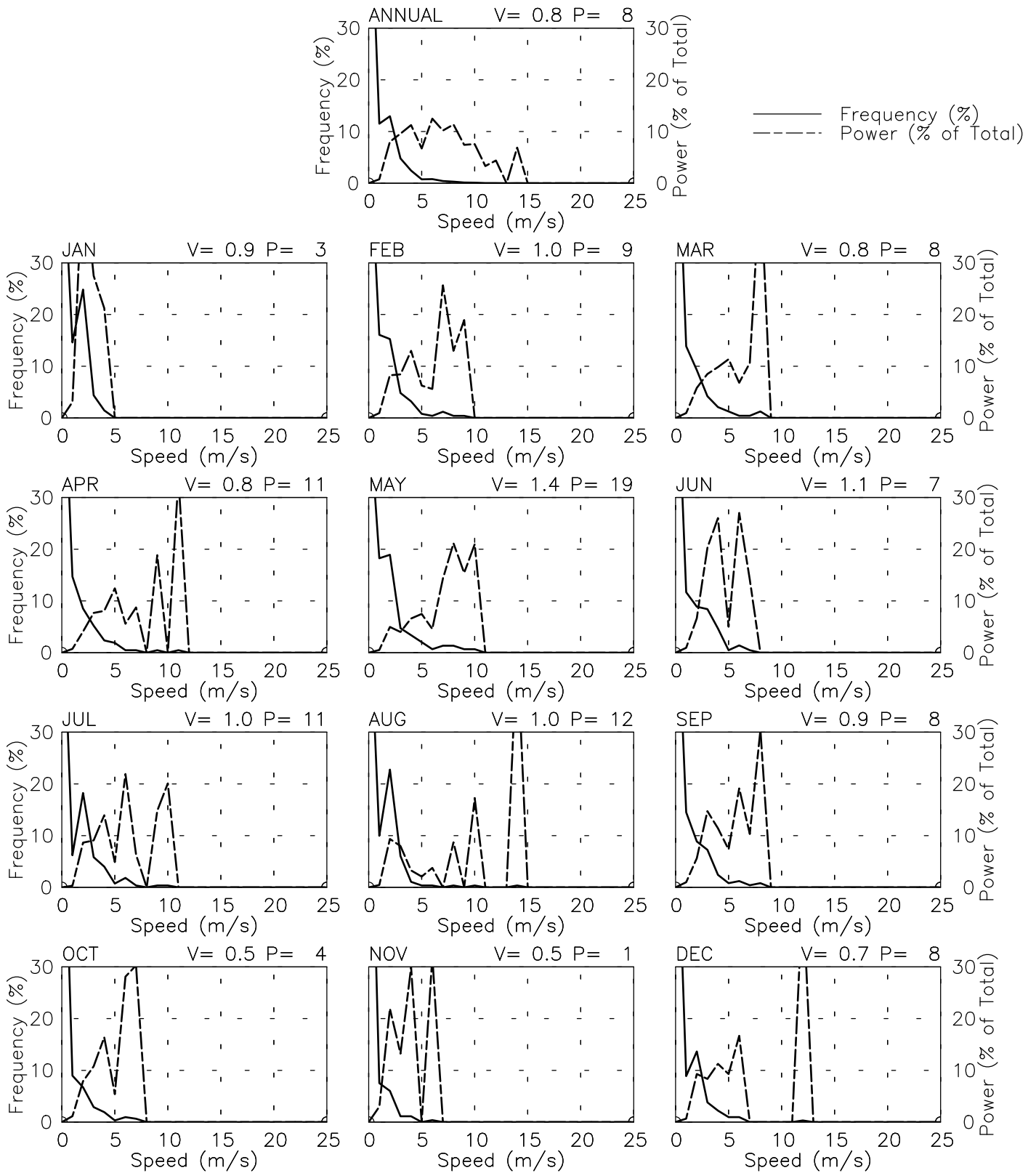
32° 10' N 65° 06' E - Elev 1000m *LST=GMT +5 hours NT= +4
02/79-07/84



FREQUENCY OF SPEED & PERCENT OF POWER BY SPEED

KAJAKI AF - 409760

32° 10' N 65° 06' E - Elev 1000m *LST=GMT +5 hours NT= +4
02/79-07/84



PREVAILING DIRECTION & SPEED BY HOUR

KAJAKI AF - 409760

32° 10' N 65° 06' E - Elev 1000m *LST=GMT +5 hours NT= +4
02/79-07/84

