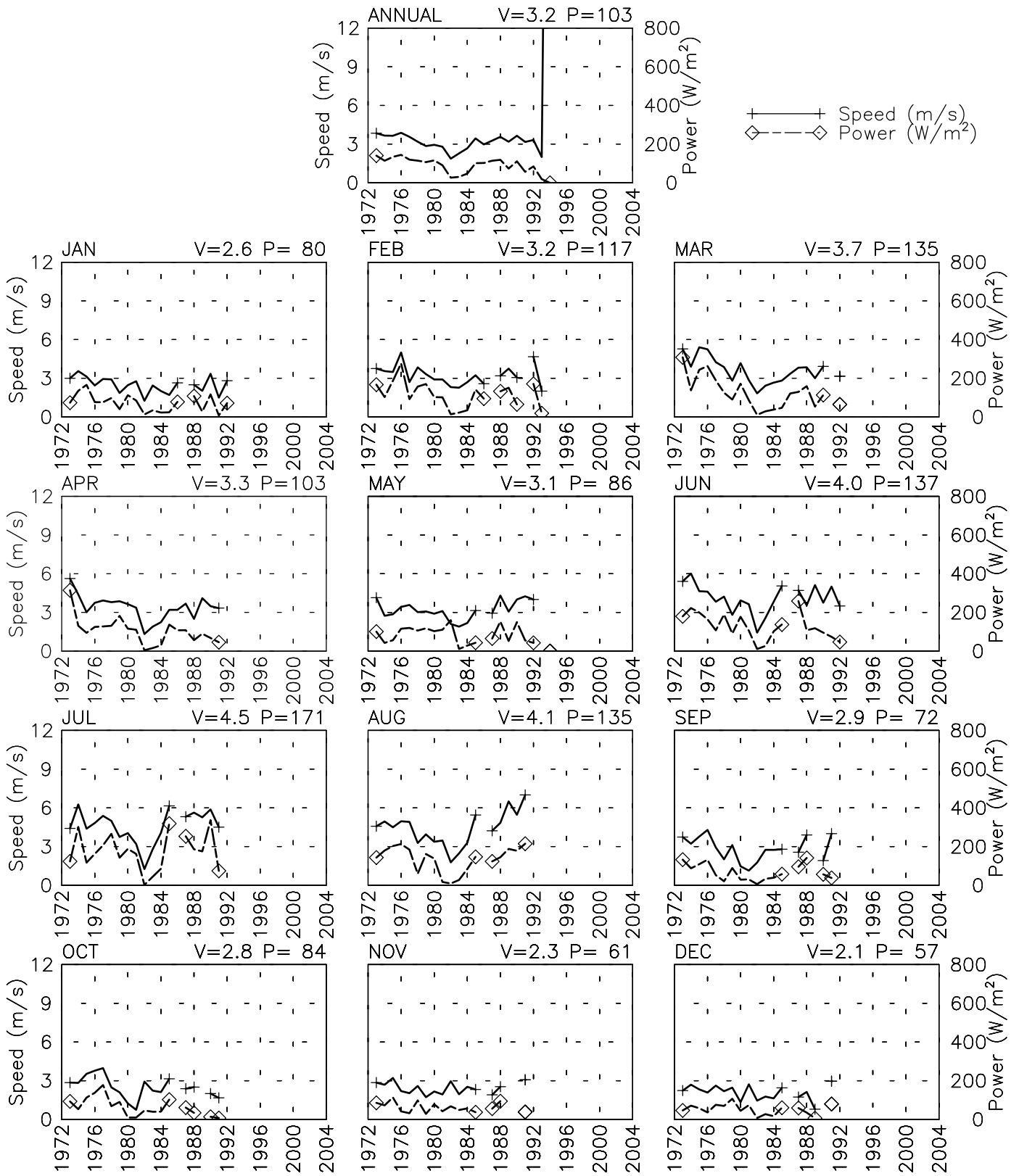


# SPEED AND POWER BY YEAR

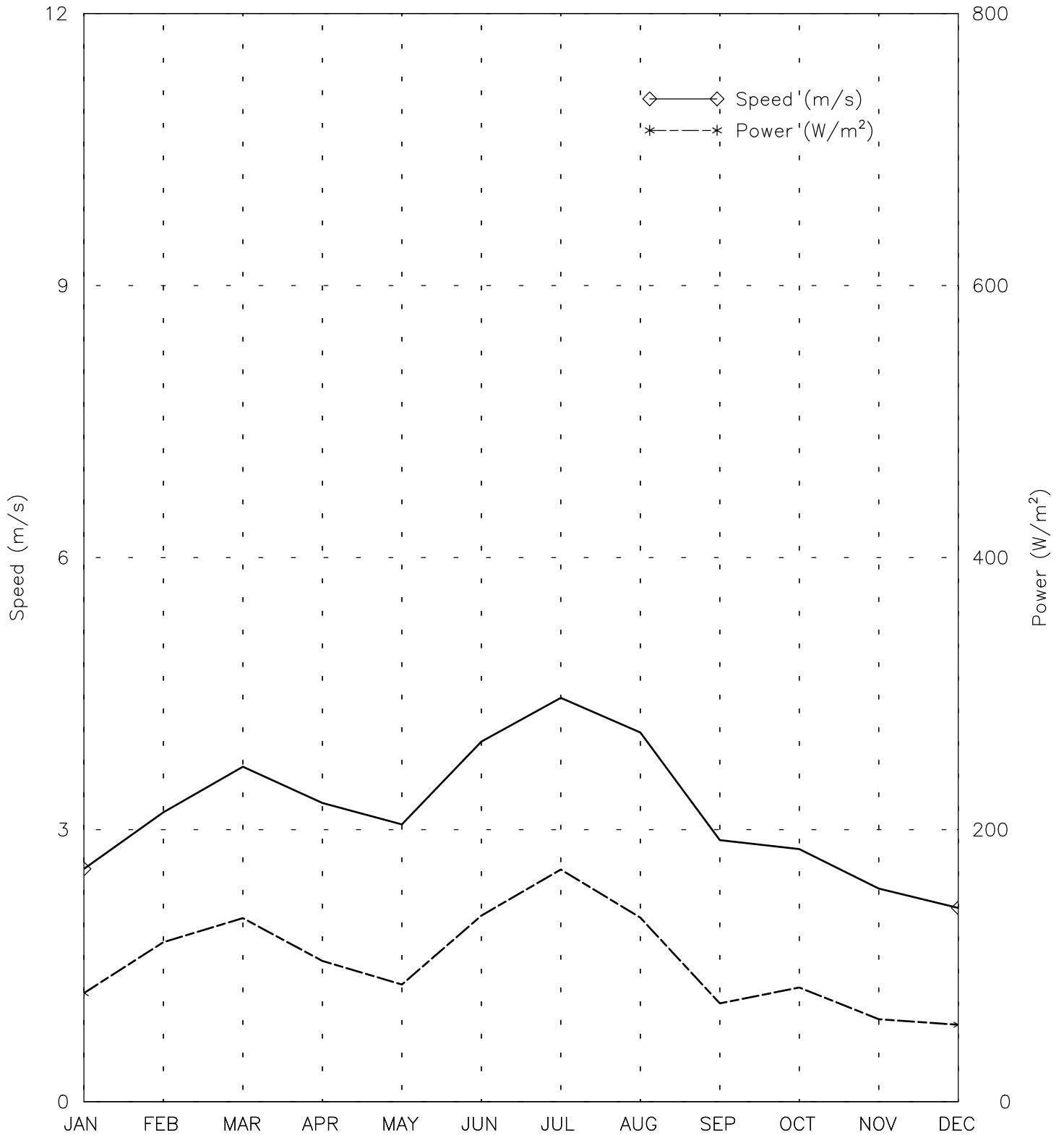
MAZAR-I-SHARIF AF - 409110

36° 42' N 67° 12' E - Elev 378m \*LST=GMT +5 hours NT= +4  
01/73-05/94 06/01-06/01



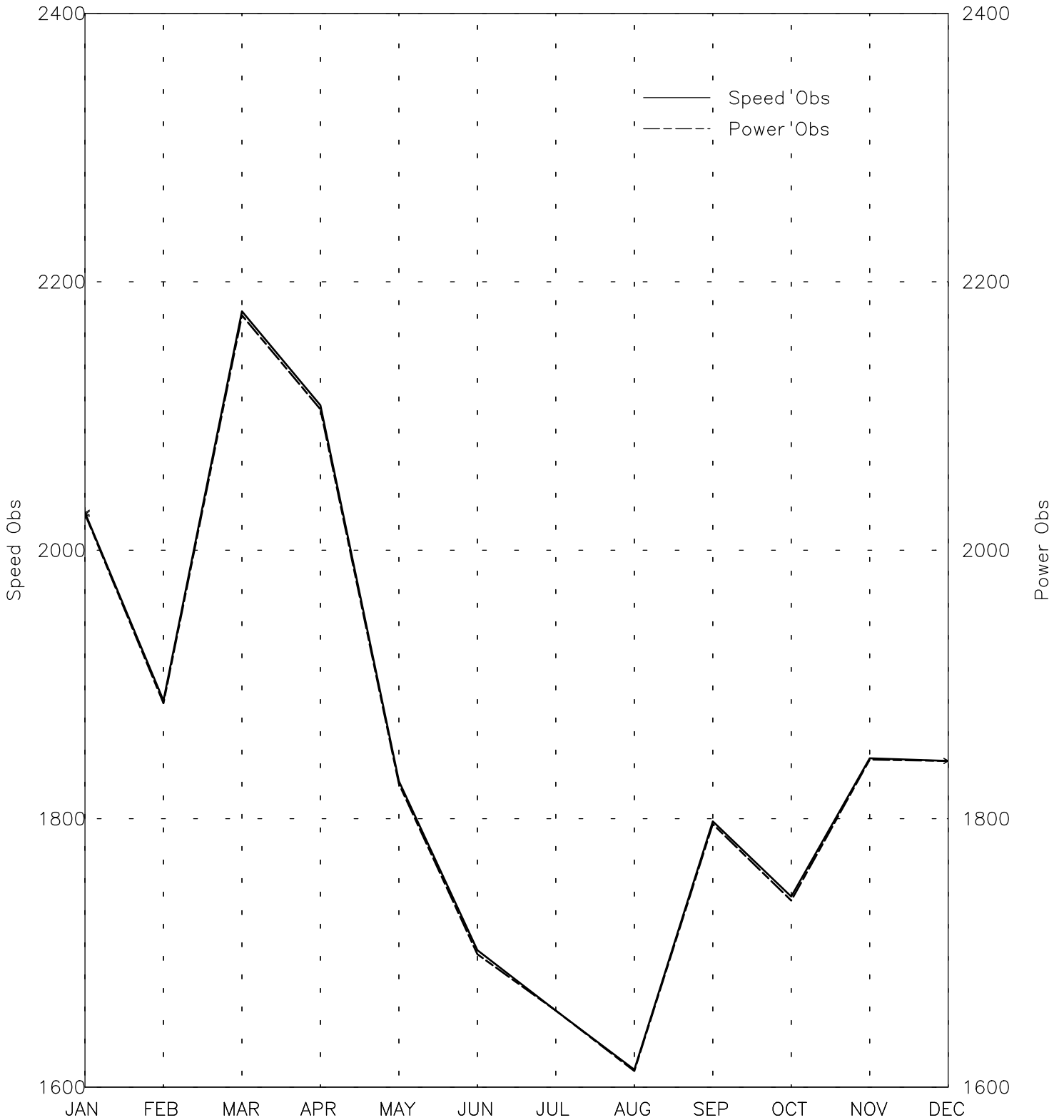
# SPEED AND POWER BY MONTH

MAZAR-I-SHARIF AF - 409110  
36° 42' N 67° 12' E - Elev 378m \*LST=GMT +5 hours NT= +4  
01/73-05/94 06/01-06/01



# OBSERVATIONS BY MONTH

MAZAR-I-SHARIF AF - 409110  
36° 42' N 67° 12' E - Elev 378m \*LST=GMT +5 hours NT= +4  
01/73-05/94 06/01-06/01



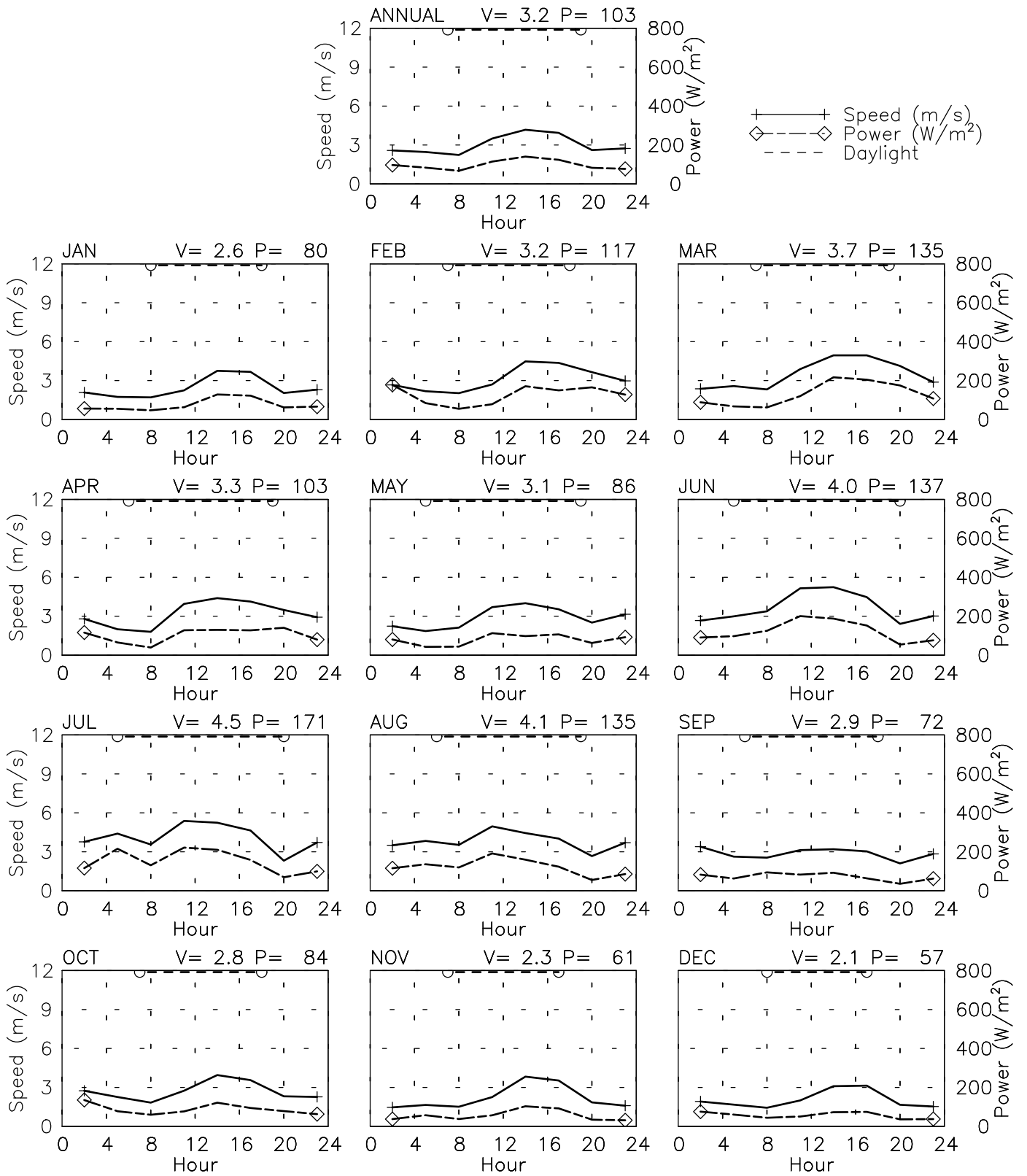
Month  
Tue Aug 8 17:03:12 2006

# SPEED AND POWER BY HOUR

MAZAR-I-SHARIF AF - 409110

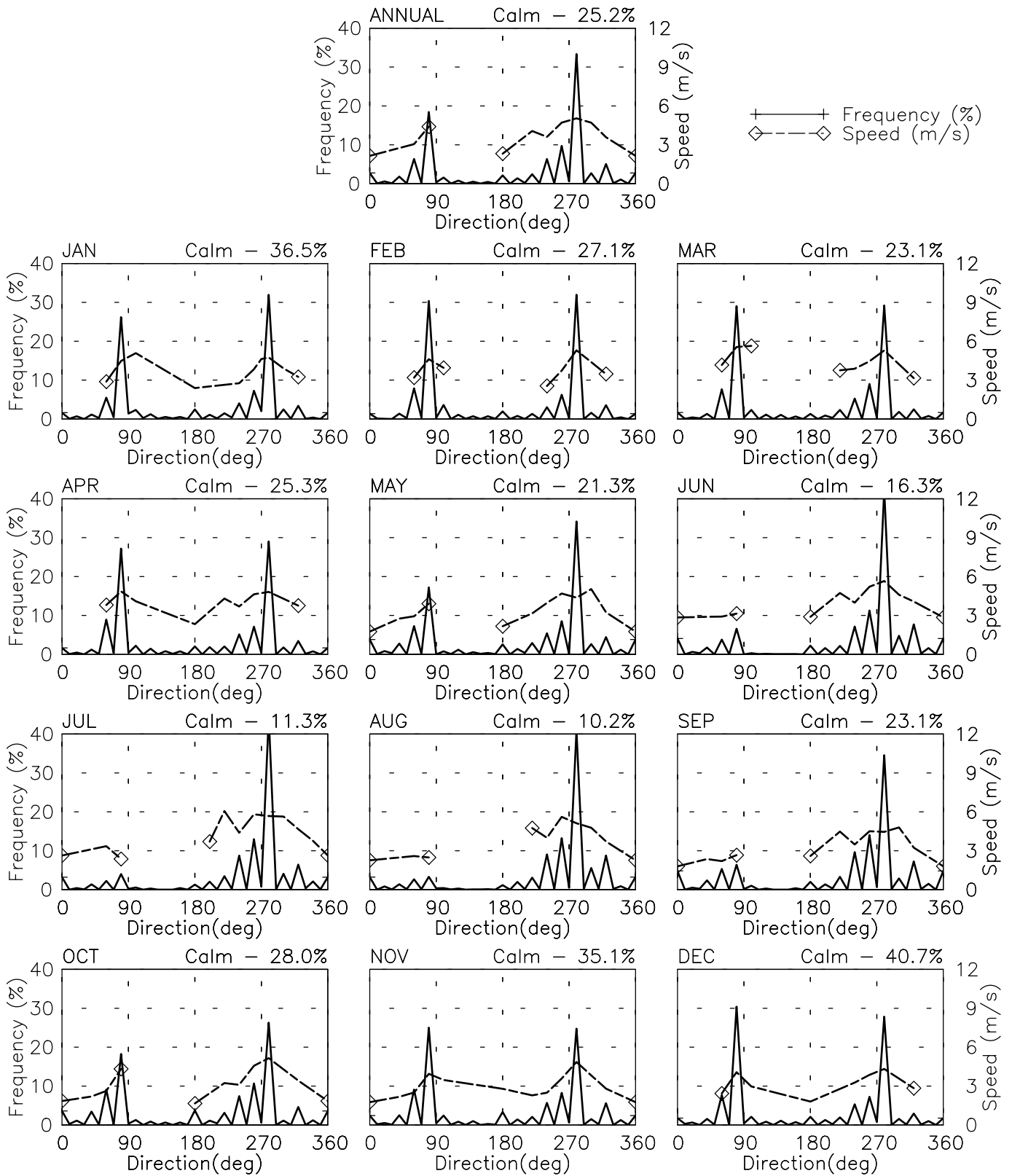
36° 42' N 67° 12' E - Elev 378m \*LST=GMT +5 hours NT= +4

01/73-05/94 06/01-06/01



# FREQUENCY AND SPEED BY DIRECTION

MAZAR-I-SHARIF AF - 409110  
 36° 42' N 67° 12' E - Elev 378m \*LST=GMT +5 hours NT= +4  
 01/73-05/94 06/01-06/01

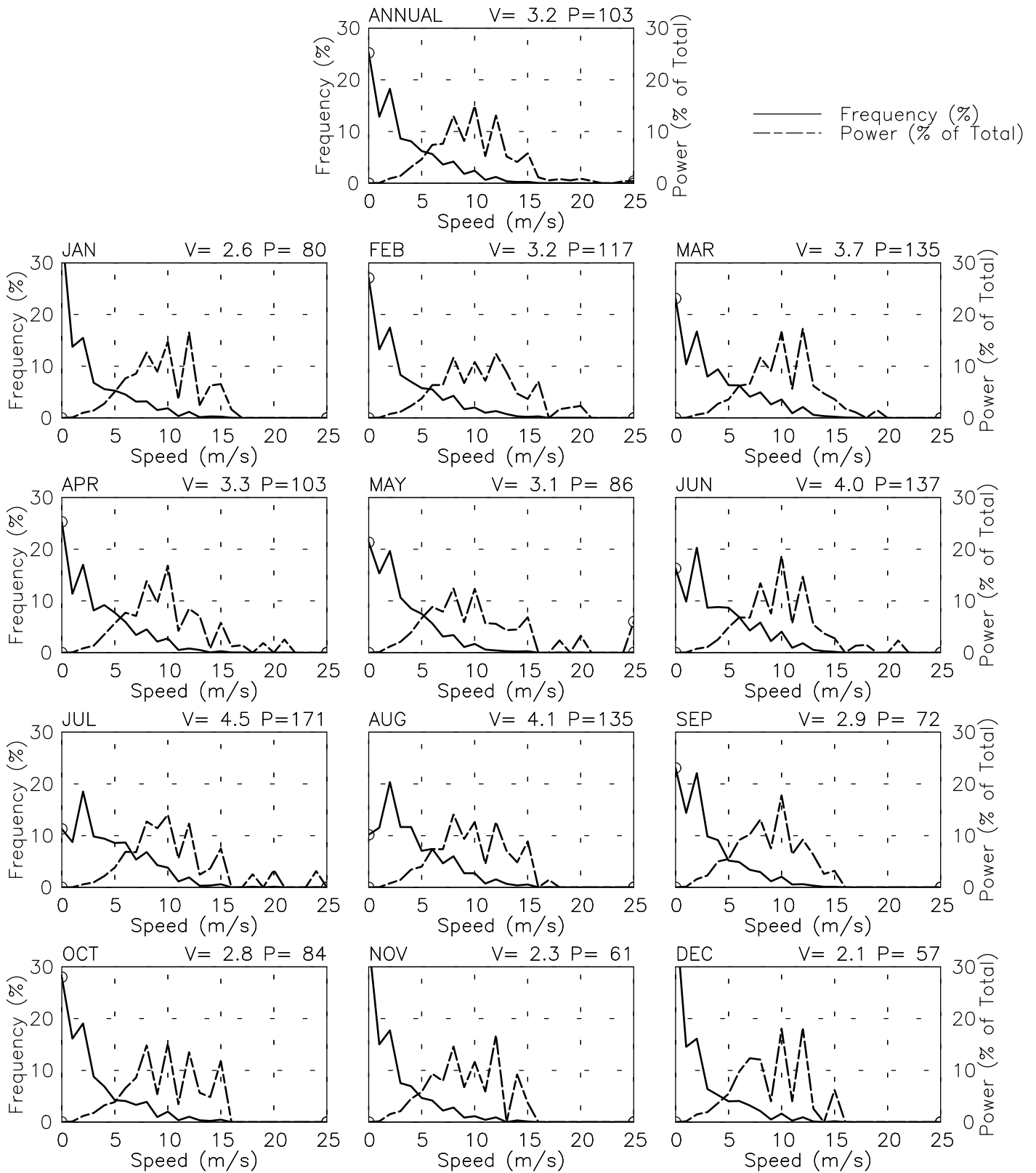


# FREQUENCY OF SPEED & PERCENT OF POWER BY SPEED

MAZAR-I-SHARIF AF - 409110

36° 42' N 67° 12' E - Elev 378m \*LST=GMT +5 hours NT= +4

01/73-05/94 06/01-06/01



# PREVAILING DIRECTION & SPEED BY HOUR

MAZAR-I-SHARIF AF - 409110

36° 42' N 67° 12' E - Elev 378m \*LST=GMT +5 hours NT= +4

01/73-05/94 06/01-06/01

