
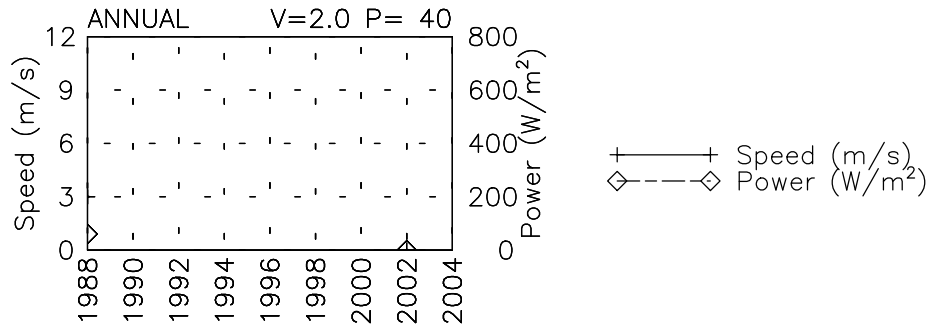


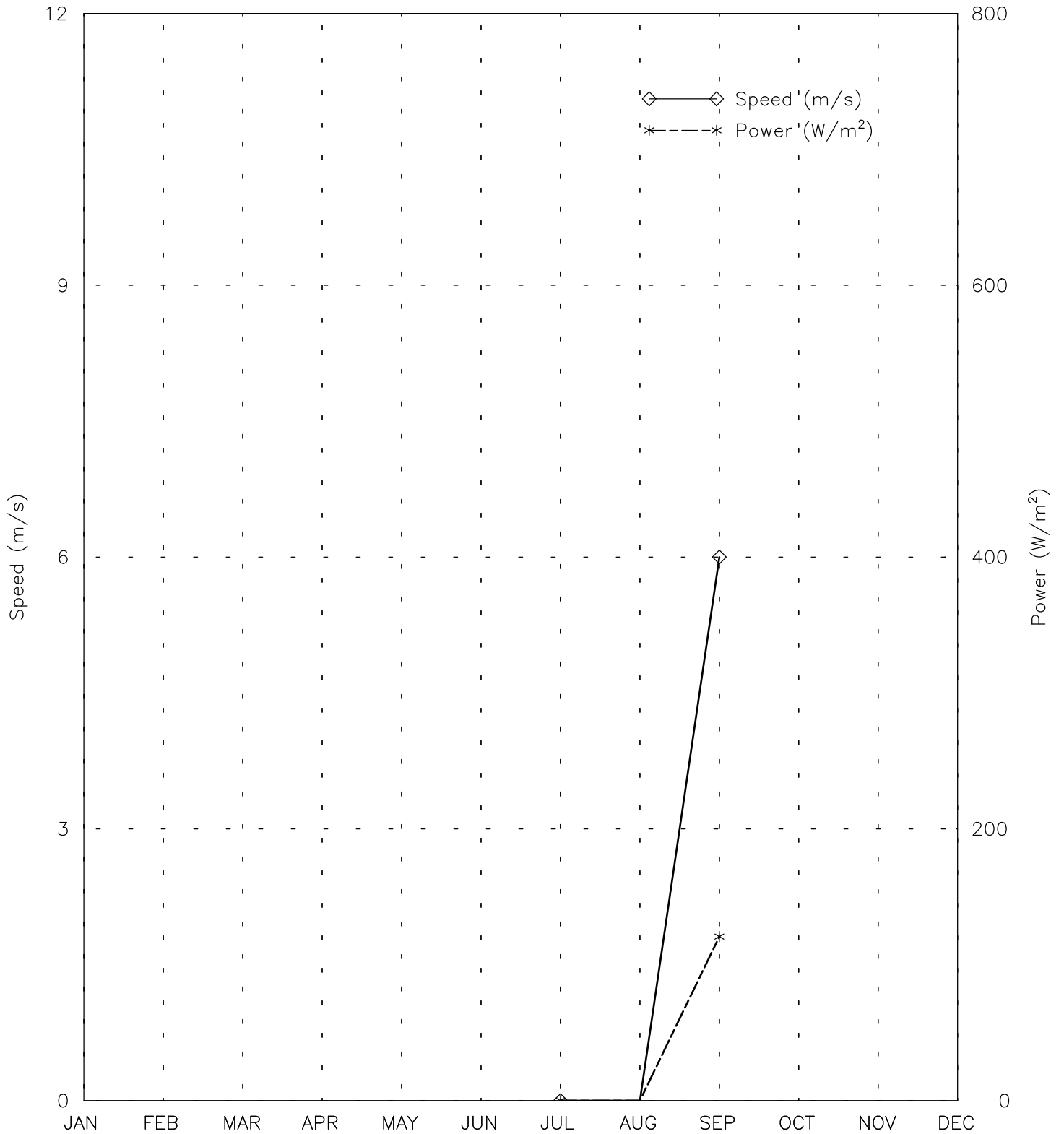
SPEED AND POWER BY YEAR

AIBACK AF - 409120
 36° 18' N 68° 00' E - Elev 900m *LST=GMT +5 hours NT= +5
 08/88-09/88 07/02-07/02



SPEED AND POWER BY MONTH

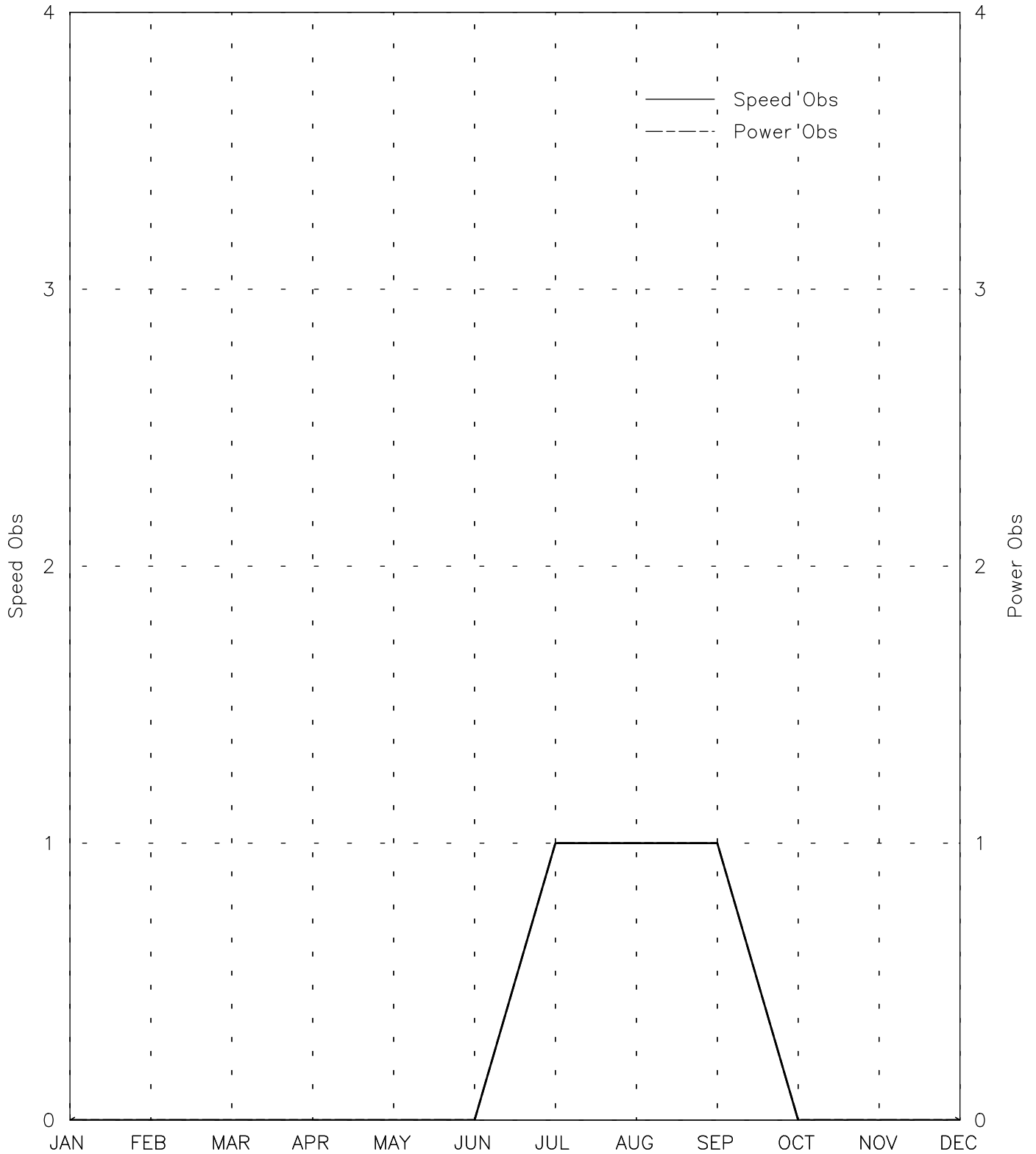
AIBACK AF - 409120
36° 18' N 68° 00' E - Elev 900m *LST=GMT +5 hours NT= +5
08/88-09/88 07/02-07/02



Month
Tue Aug 8 17:08:17 2006

OBSERVATIONS BY MONTH

AIBACK AF - 409120
36° 18' N 68° 00' E - Elev 900m *LST=GMT +5 hours NT= +5
08/88-09/88 07/02-07/02



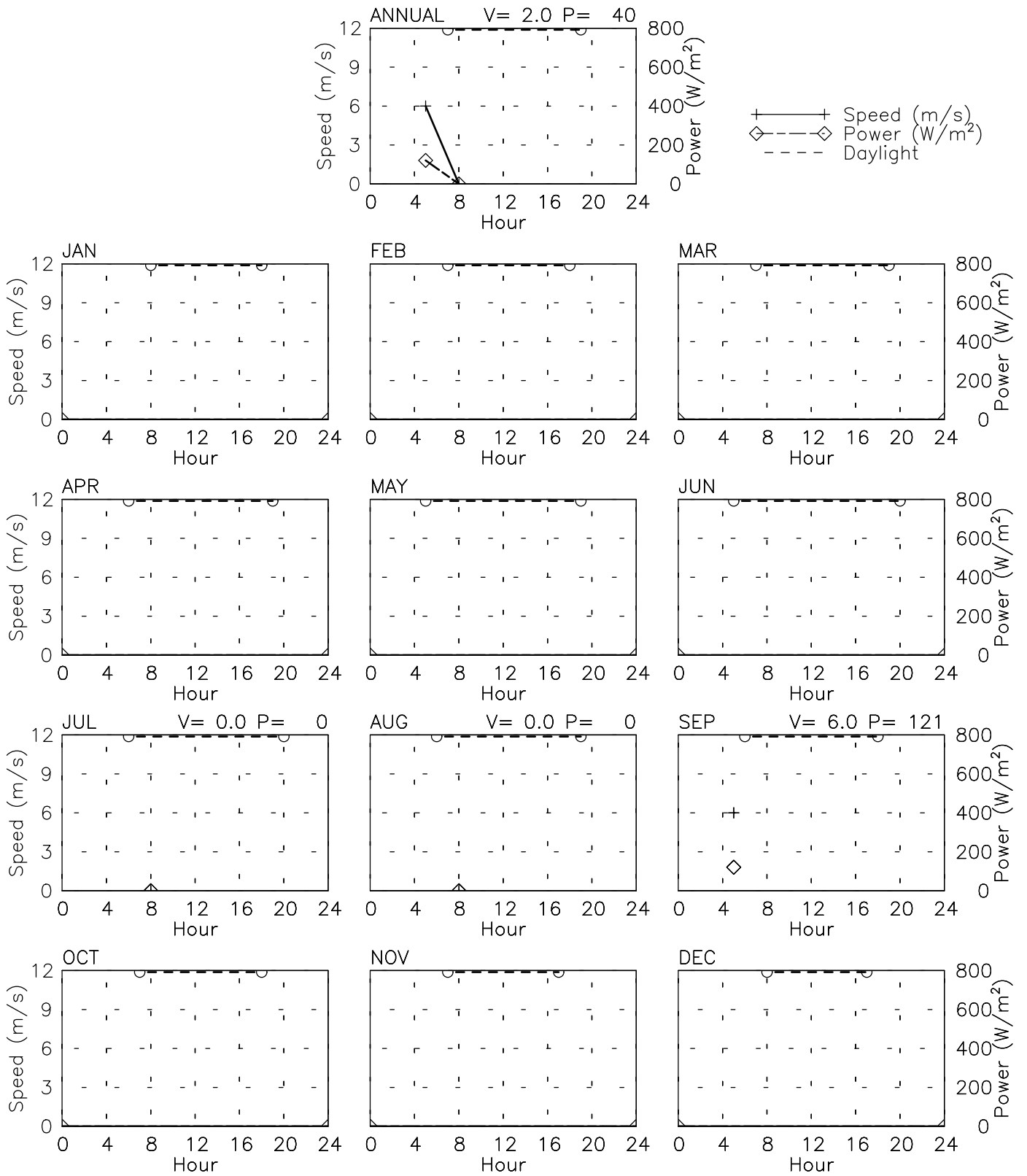
Month
Tue Aug 8 17:08:18 2006

SPEED AND POWER BY HOUR

AIBACK AF - 409120

36° 18' N 68° 00' E - Elev 900m *LST=GMT +5 hours NT= +5


08/88-09/88 07/02-07/02



FREQUENCY AND SPEED BY DIRECTION

AIBACK AF - 409120

36° 18' N 68° 00' E - Elev 900m *LST=GMT +5 hours NT= +5
 08/88-09/88 07/02-07/02




FREQUENCY OF SPEED & PERCENT OF POWER BY SPEED

AIBACK AF - 409120

36° 18' N 68° 00' E - Elev 900m *LST=GMT +5 hours NT= +5

08/88-09/88 07/02-07/02



PREVAILING DIRECTION & SPEED BY HOUR

AIBACK AF - 409120

36° 18' N 68° 00' E - Elev 900m *LST=GMT +5 hours NT= +5
08/88-09/88 07/02-07/02

