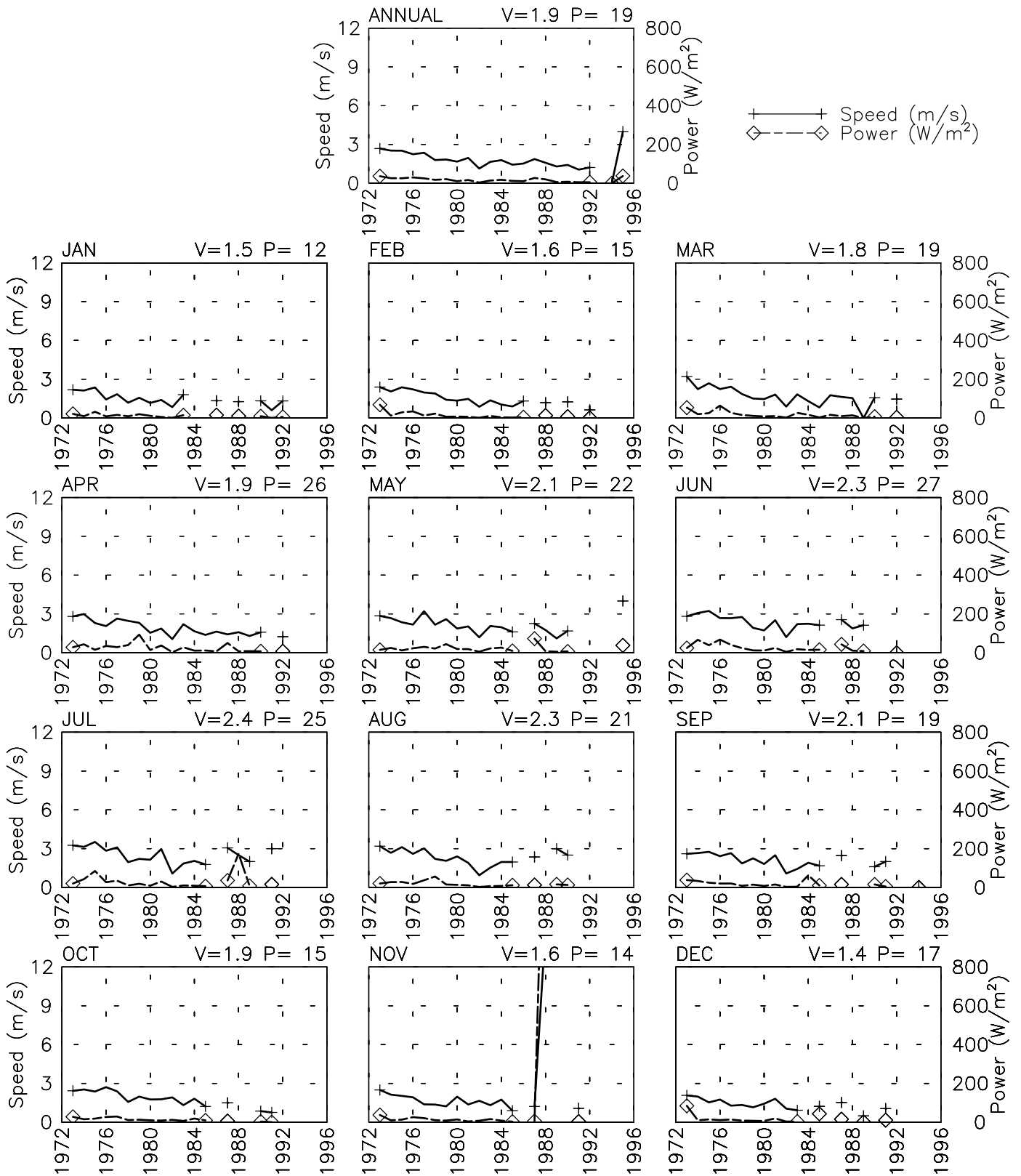


SPEED AND POWER BY YEAR

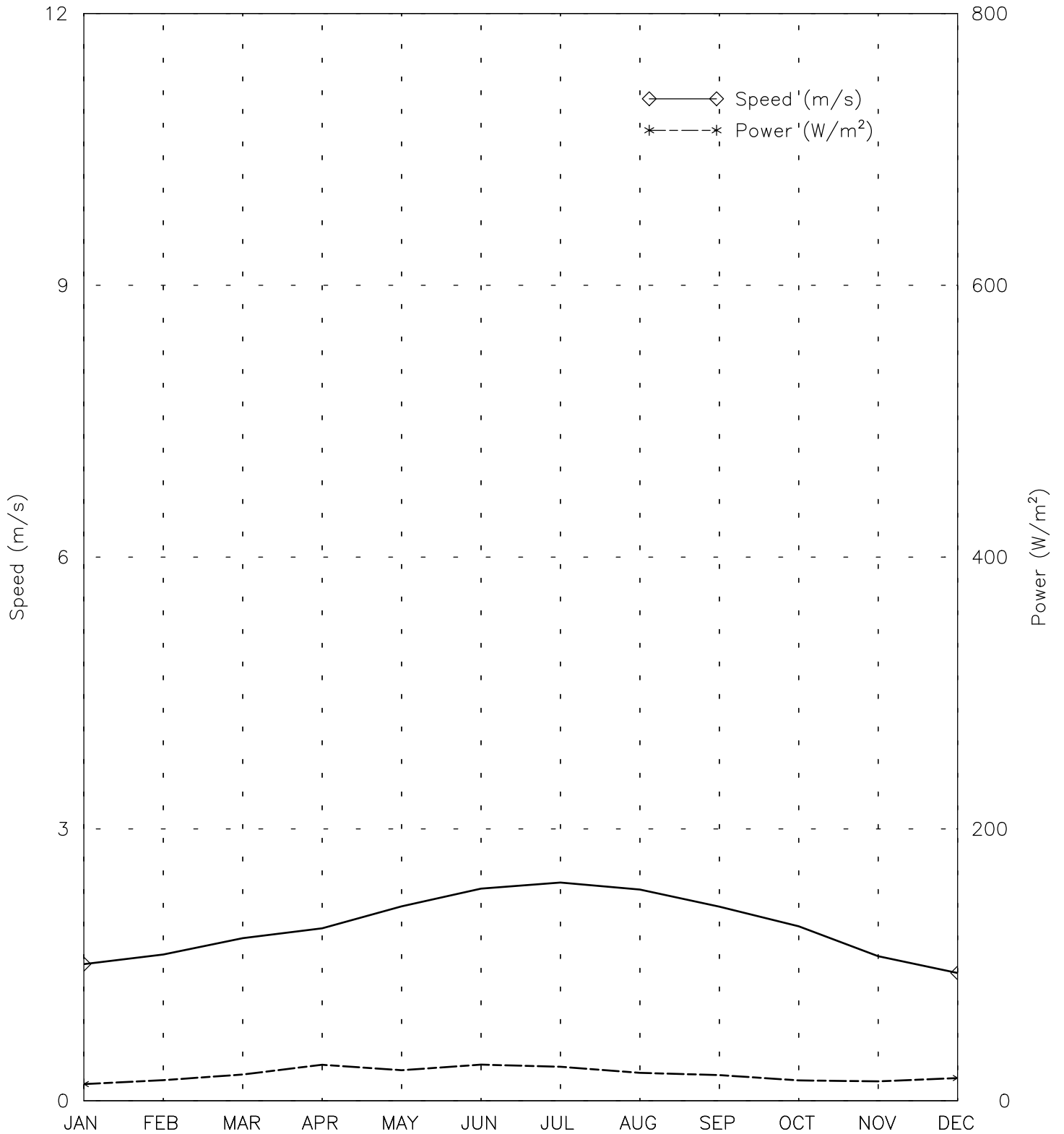
KUNDUZ AF - 409130

36° 40' N 68° 55' E - Elev 433m *LST=GMT +5 hours NT= +5
01/73-06/92 09/94-05/95



SPEED AND POWER BY MONTH

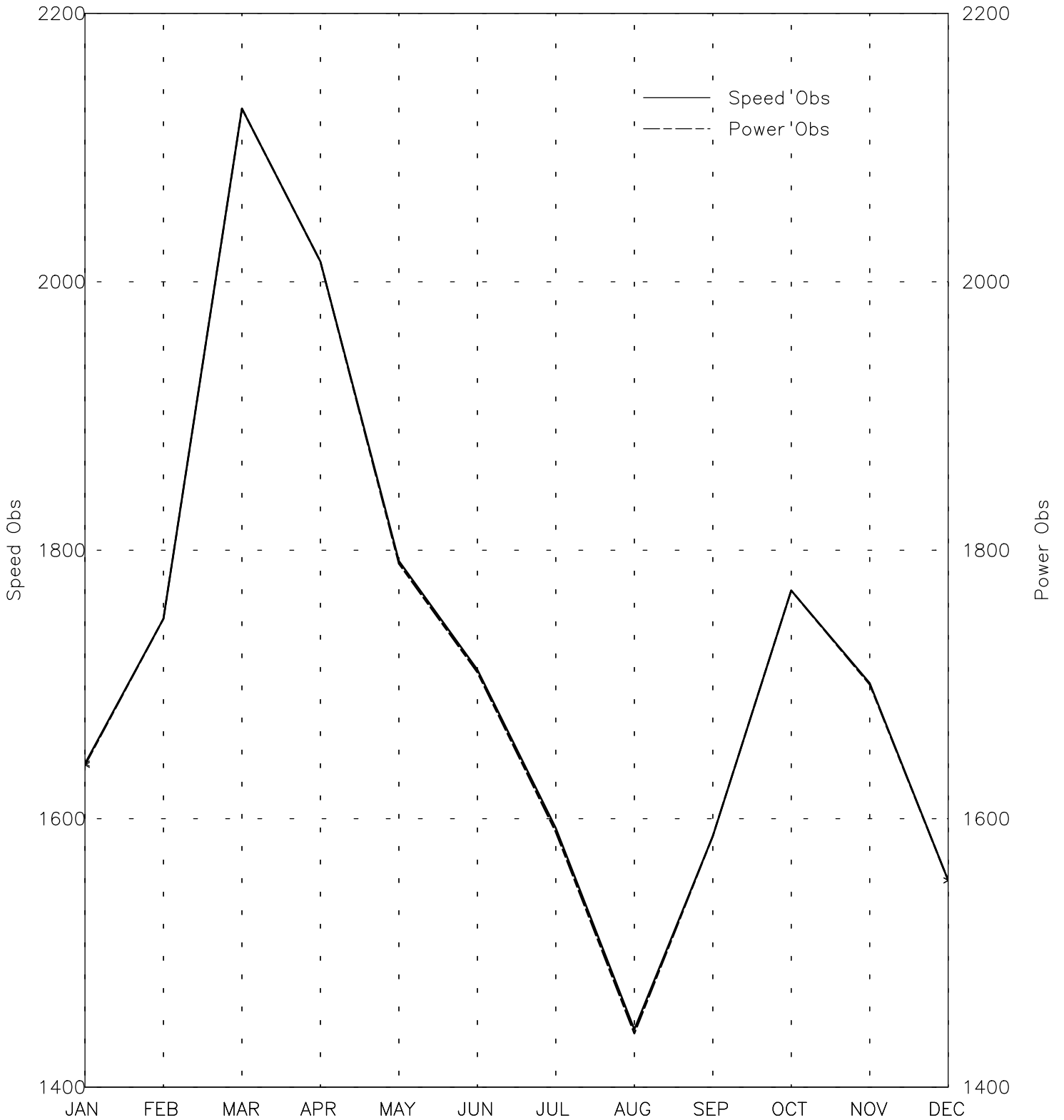
KUNDUZ AF - 409130
36° 40' N 68° 55' E - Elev 433m *LST=GMT +5 hours NT= +5
01/73-06/92 09/94-05/95



OBSERVATIONS BY MONTH

KUNDUZ AF - 409130

36° 40' N 68° 55' E - Elev 433m *LST=GMT +5 hours NT= +5
01/73-06/92 09/94-05/95

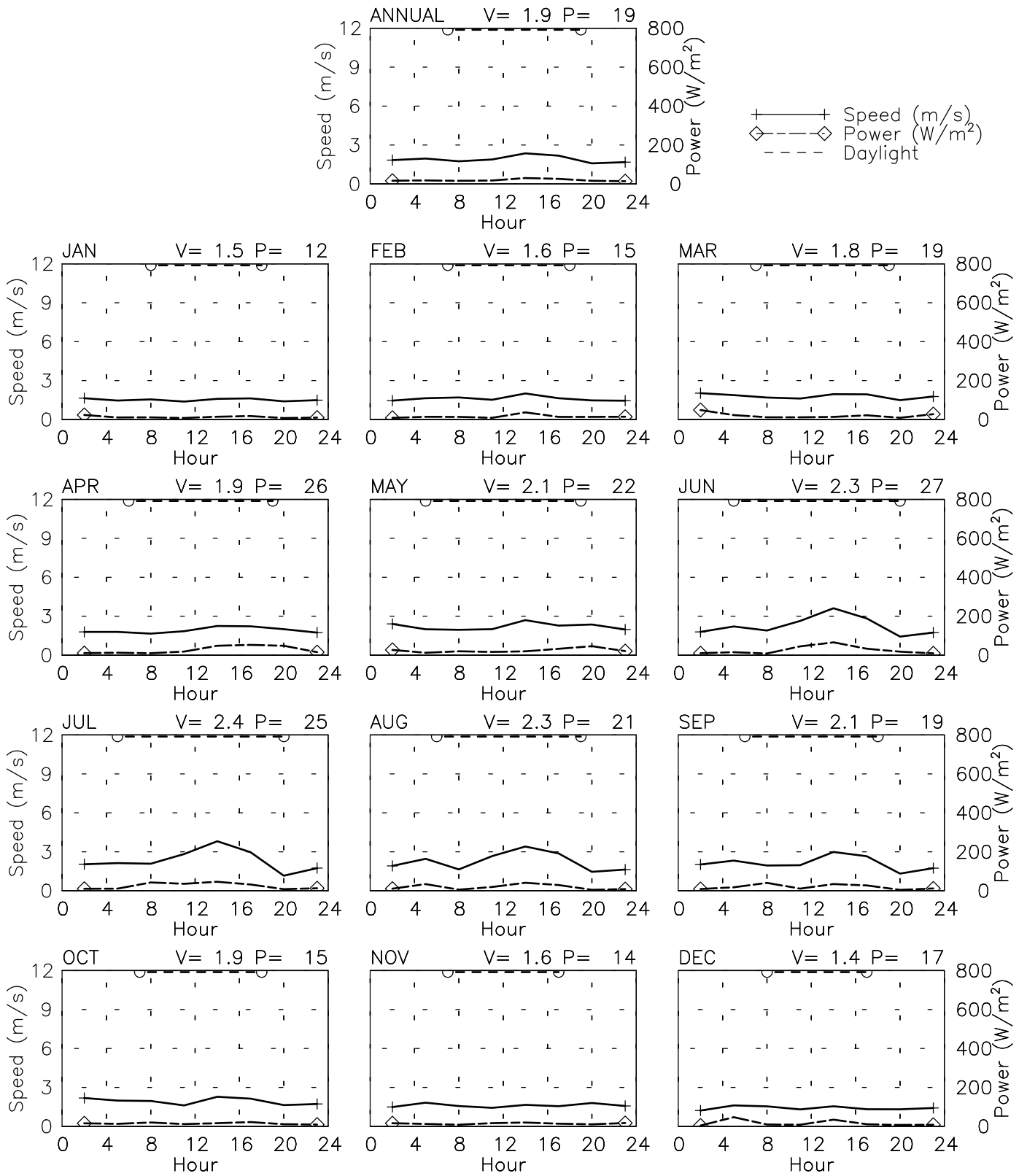


Month
Tue Aug 8 17:03:26 2006

SPEED AND POWER BY HOUR

KUNDUZ AF - 409130

36° 40' N 68° 55' E - Elev 433m *LST=GMT +5 hours NT= +5
01/73-06/92 09/94-05/95

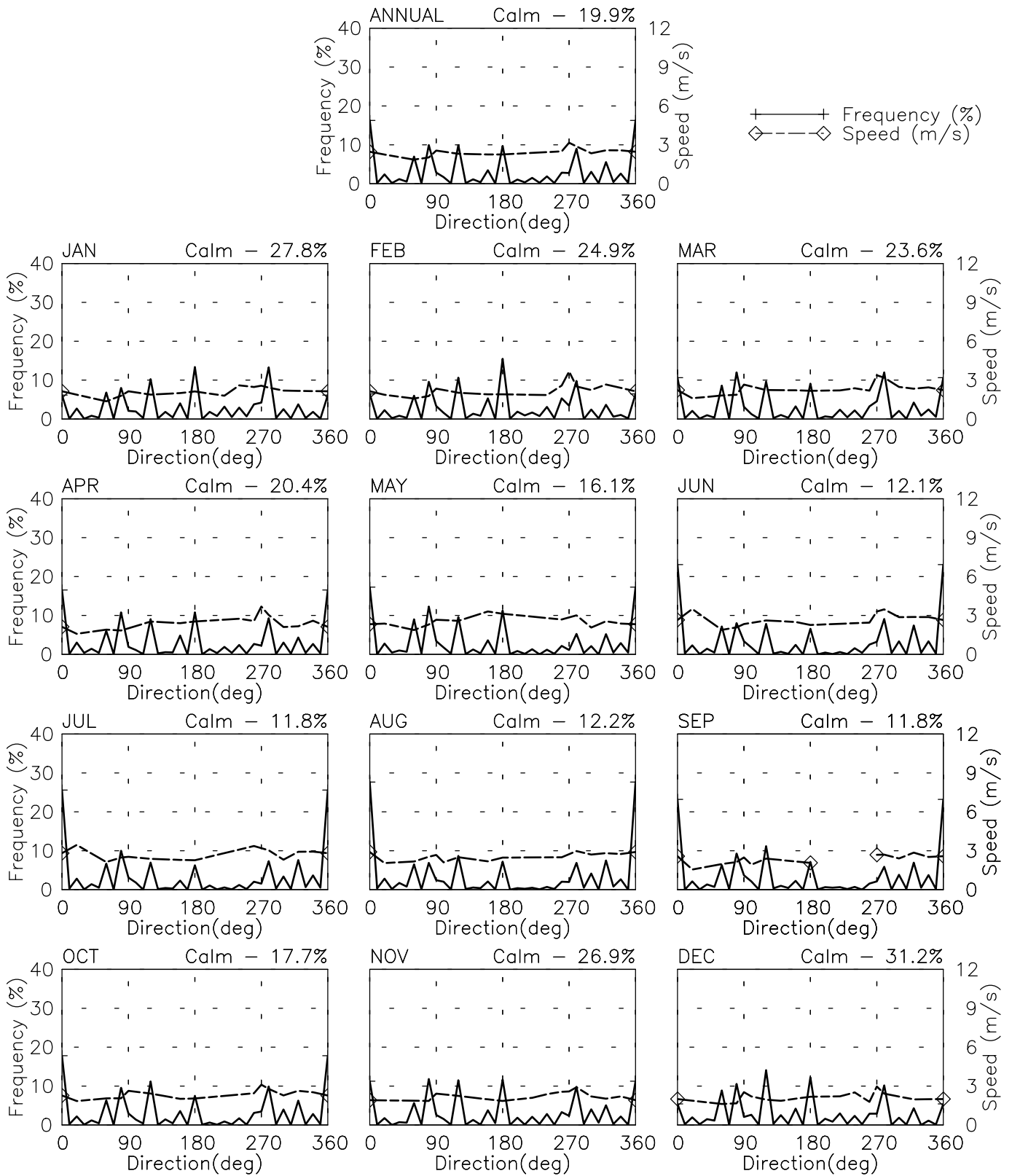


FREQUENCY AND SPEED BY DIRECTION

KUNDUZ AF - 409130

36° 40' N 68° 55' E - Elev 433m *LST=GMT +5 hours NT= +5

01/73-06/92 09/94-05/95

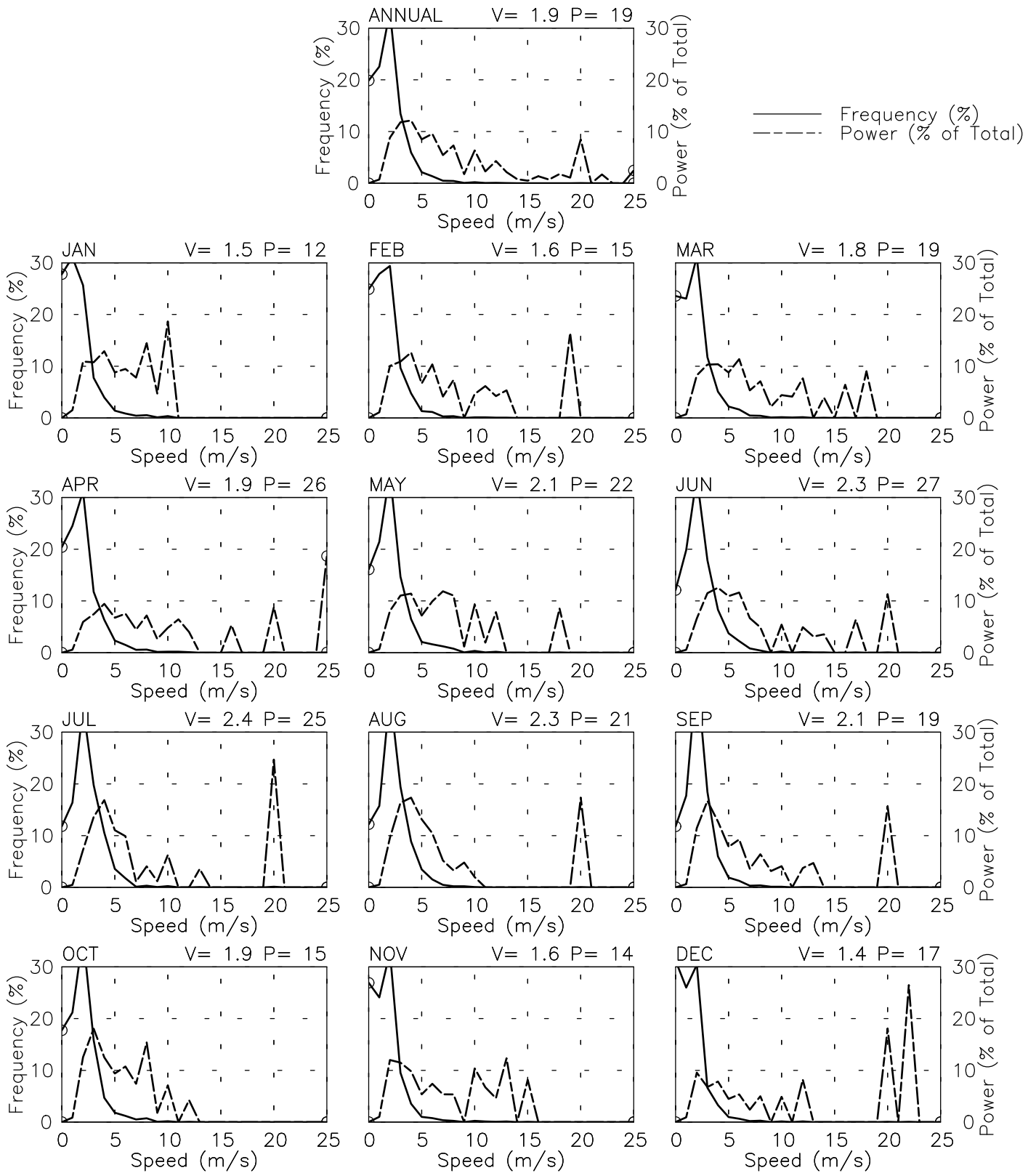


FREQUENCY OF SPEED & PERCENT OF POWER BY SPEED

KUNDUZ AF - 409130

36° 40' N 68° 55' E - Elev 433m *LST=GMT +5 hours NT= +5

01/73-06/92 09/94-05/95



PREVAILING DIRECTION & SPEED BY HOUR

KUNDUZ AF - 409130

36° 40' N 68° 55' E - Elev 433m *LST=GMT +5 hours NT= +5
01/73-06/92 09/94-05/95

