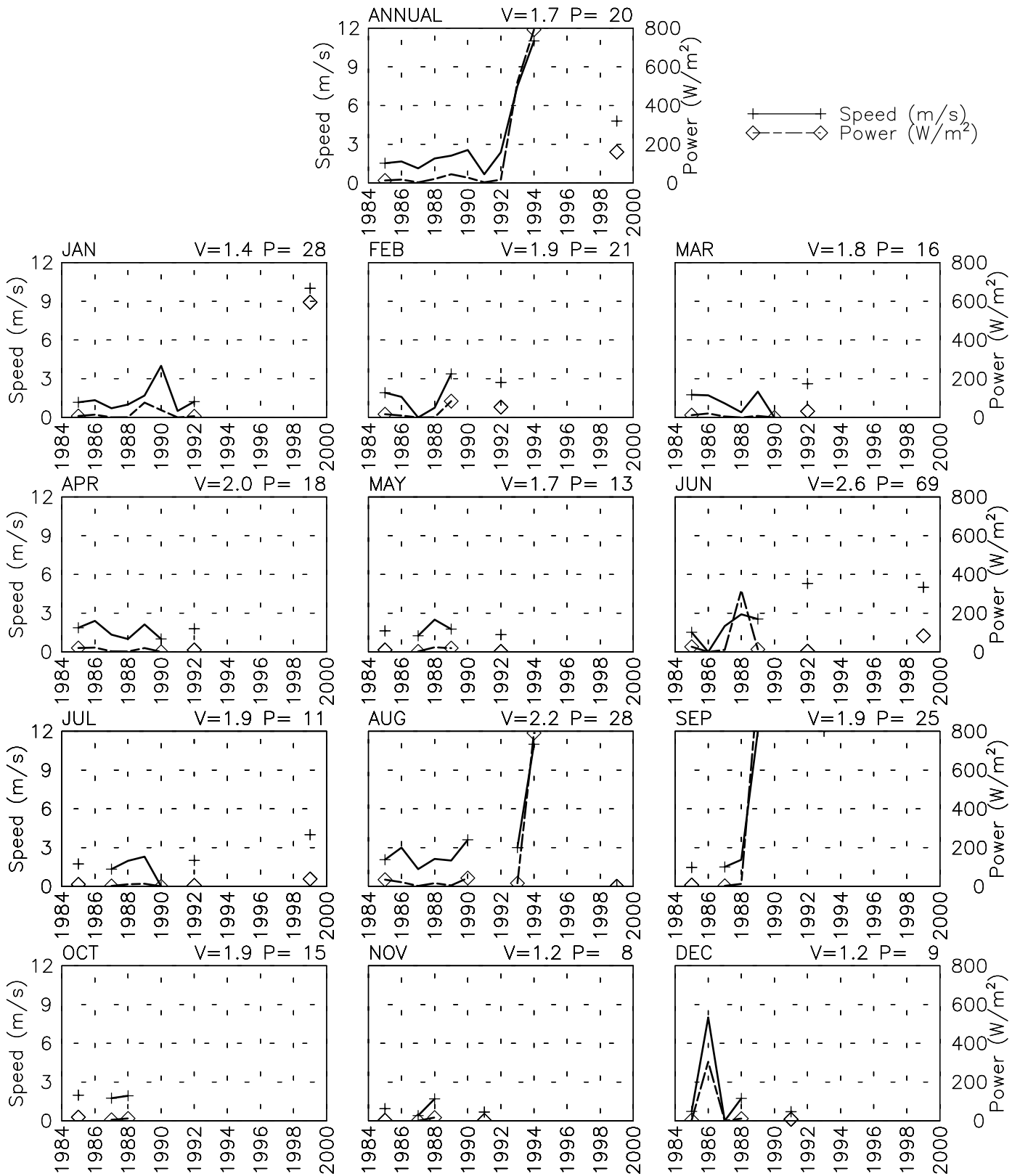


# SPEED AND POWER BY YEAR

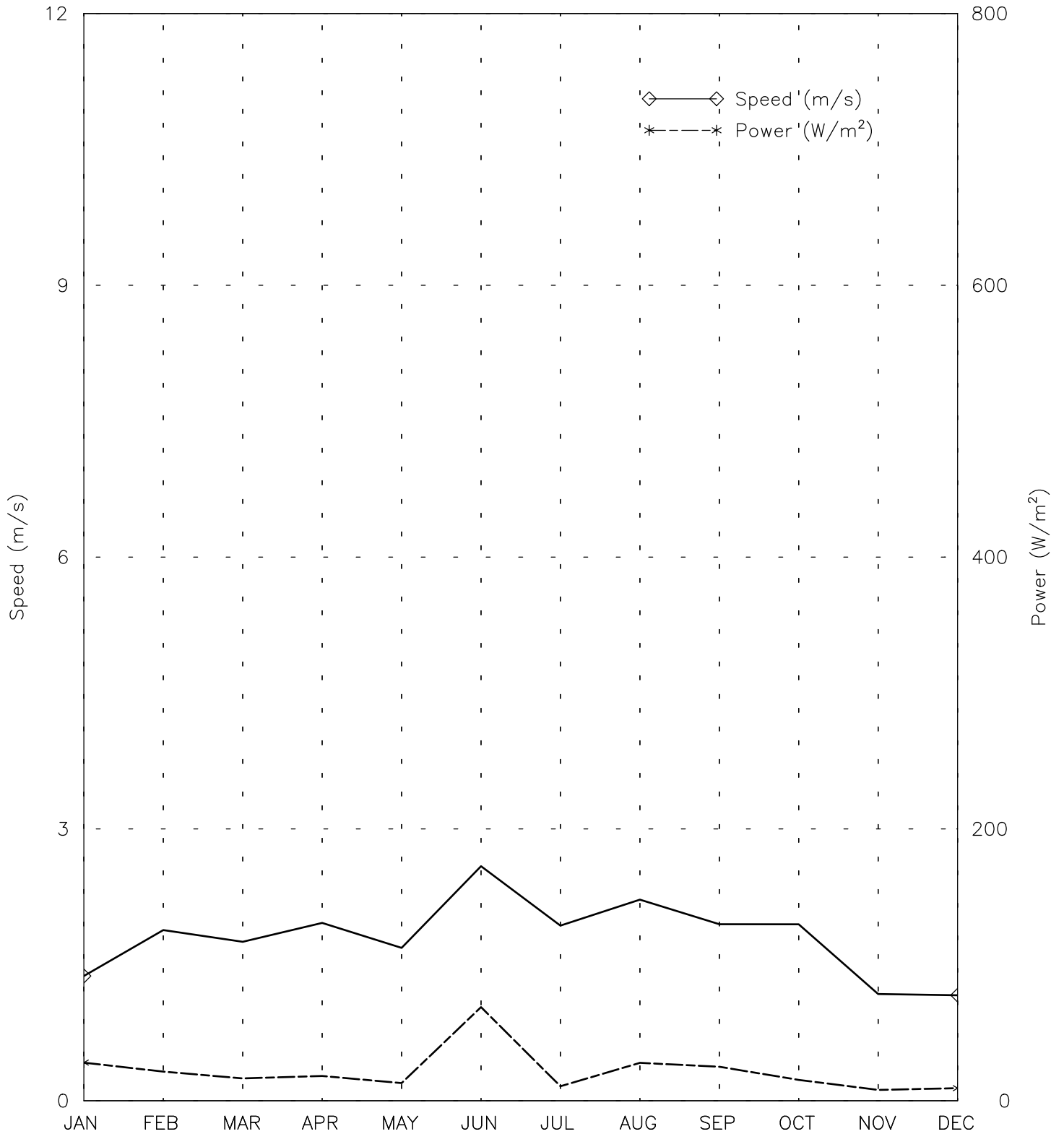
HAIRATAN AF - 409160

37° 13' N 67° 25' E - Elev 300m \*LST=GMT +5 hours NT= +4  
01/85-08/94 01/99-08/99



# SPEED AND POWER BY MONTH

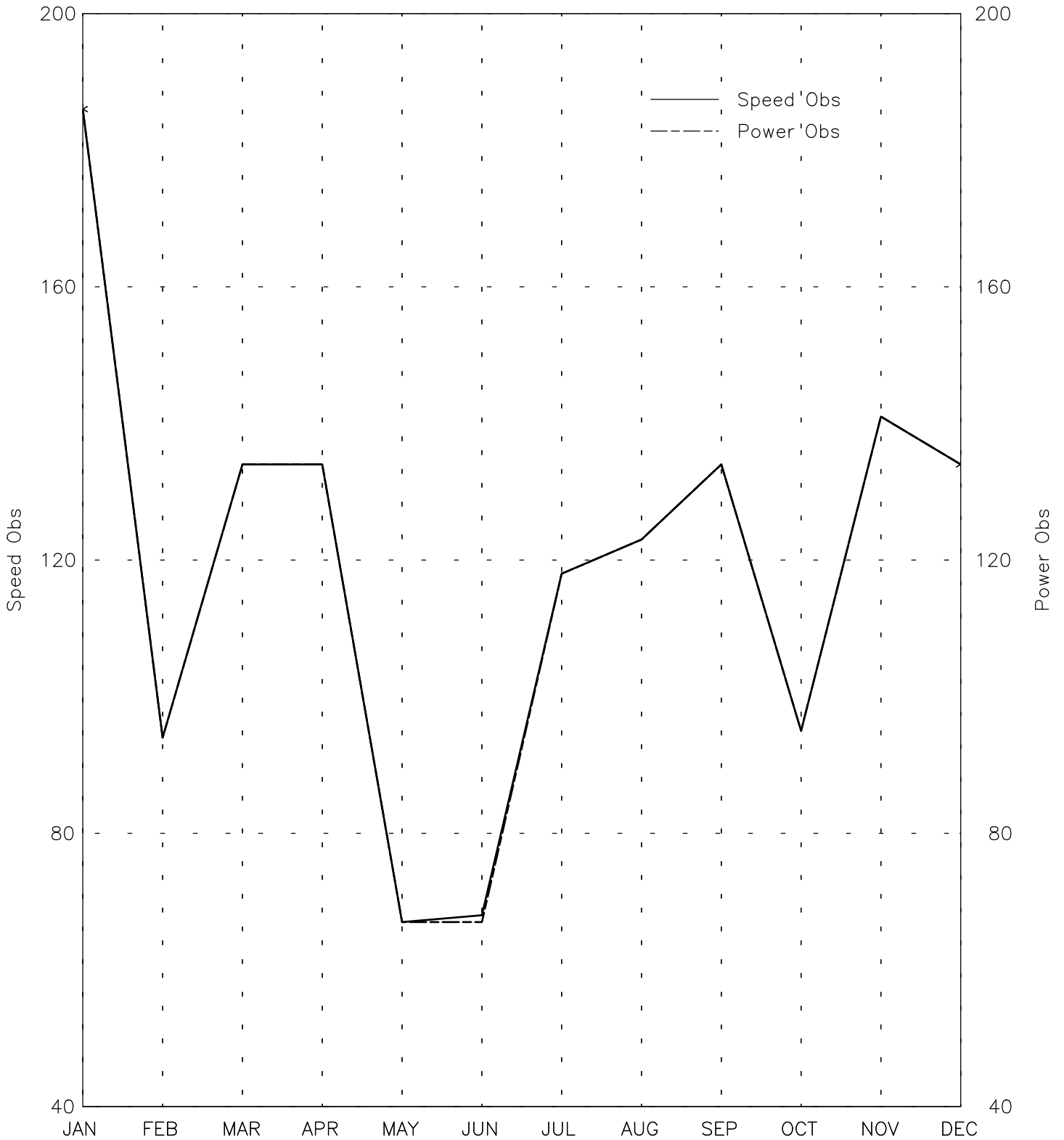
HAIRATAN AF - 409160  
37° 13' N 67° 25' E - Elev 300m \*LST=GMT +5 hours NT= +4  
01/85-08/94 01/99-08/99



Month  
Tue Aug 8 17:06:55 2006

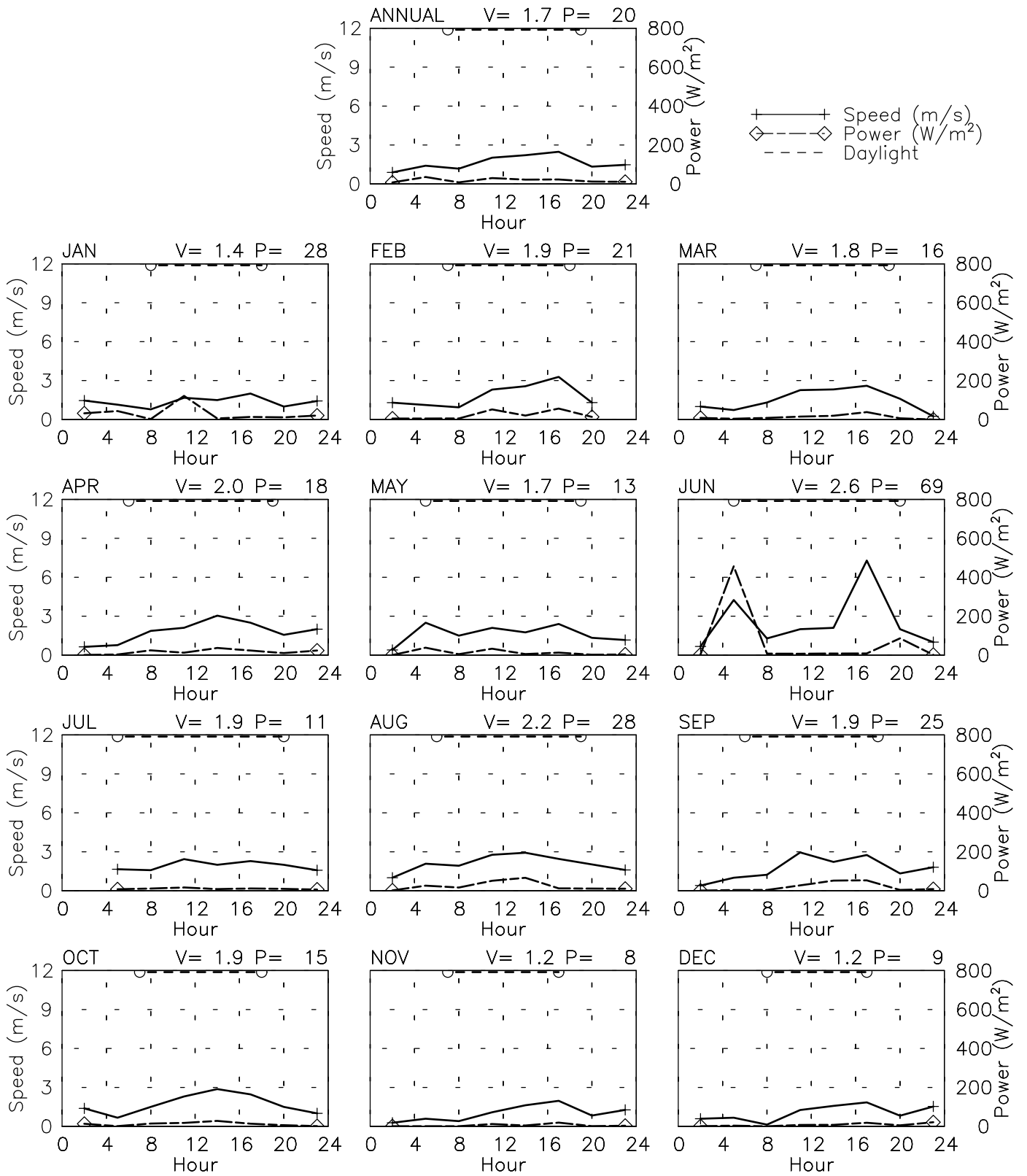
# OBSERVATIONS BY MONTH

HAIRATAN AF - 409160  
37° 13' N 67° 25' E - Elev 300m \*LST=GMT +5 hours NT= +4  
01/85-08/94 01/99-08/99



# SPEED AND POWER BY HOUR

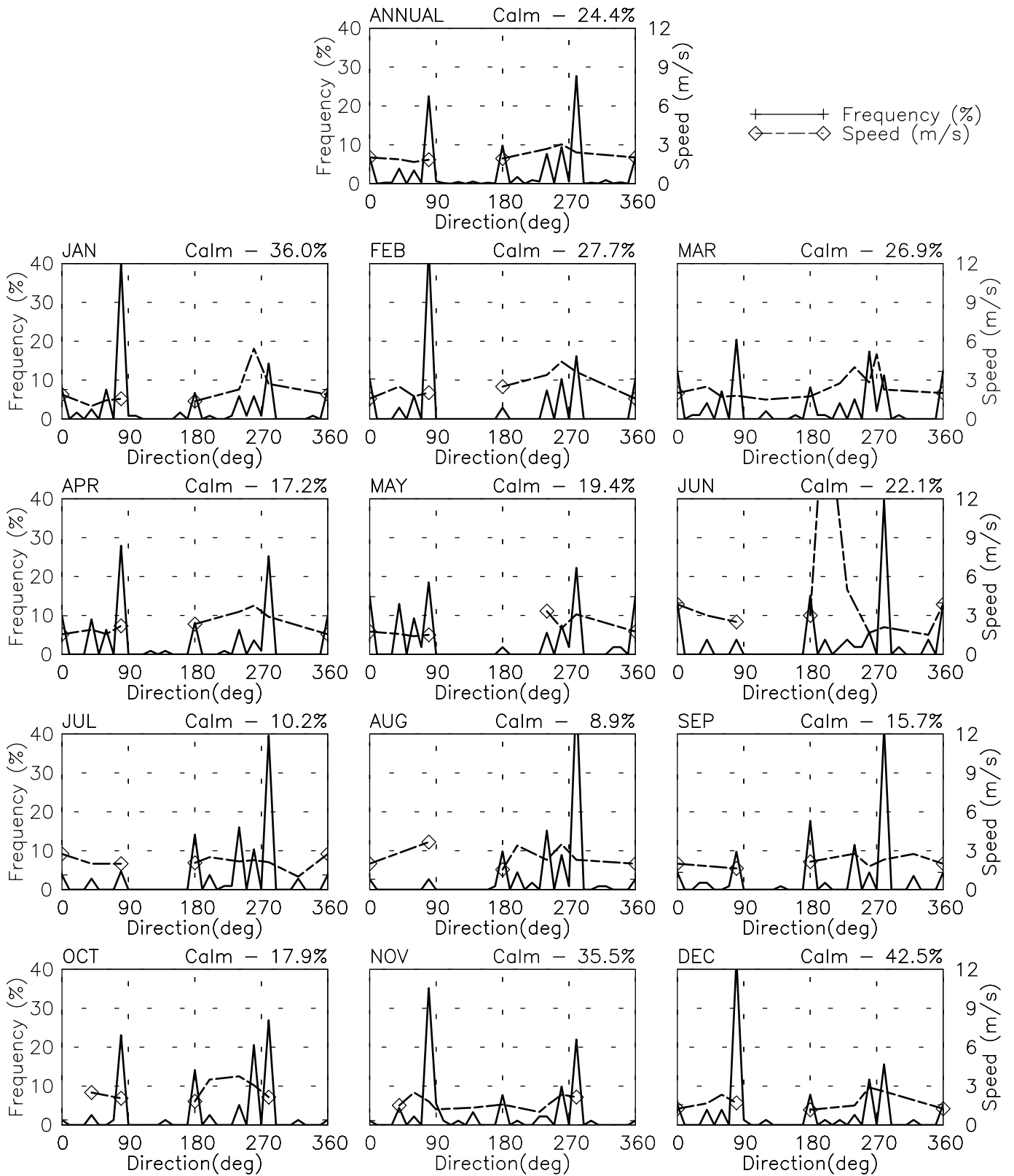
HAIRATAN AF - 409160  
 37° 13' N 67° 25' E - Elev 300m \*LST=GMT +5 hours NT= +4  
 01/85-08/94 01/99-08/99



# FREQUENCY AND SPEED BY DIRECTION

HAIRATAN AF - 409160

37° 13' N 67° 25' E - Elev 300m \*LST=GMT +5 hours NT= +4  
01/85-08/94 01/99-08/99

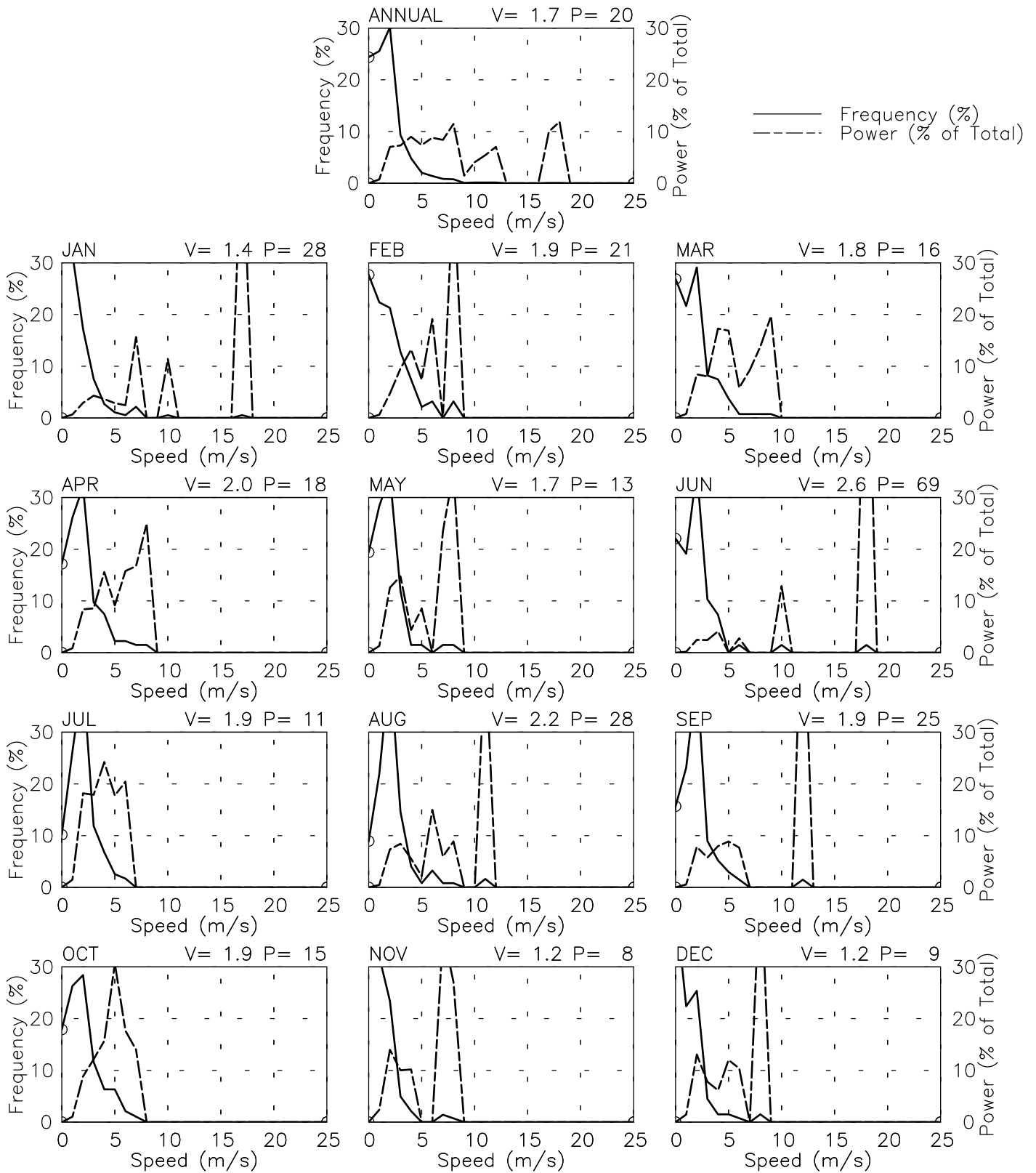


# FREQUENCY OF SPEED & PERCENT OF POWER BY SPEED

HAIRATAN AF - 409160

37° 13' N 67° 25' E - Elev 300m \*LST=GMT +5 hours NT= +4

01/85-08/94 01/99-08/99



# PREVAILING DIRECTION & SPEED BY HOUR

HAIRATAN AF - 409160

37° 13' N 67° 25' E - Elev 300m \*LST=GMT +5 hours NT= +4

01/85-08/94 01/99-08/99

