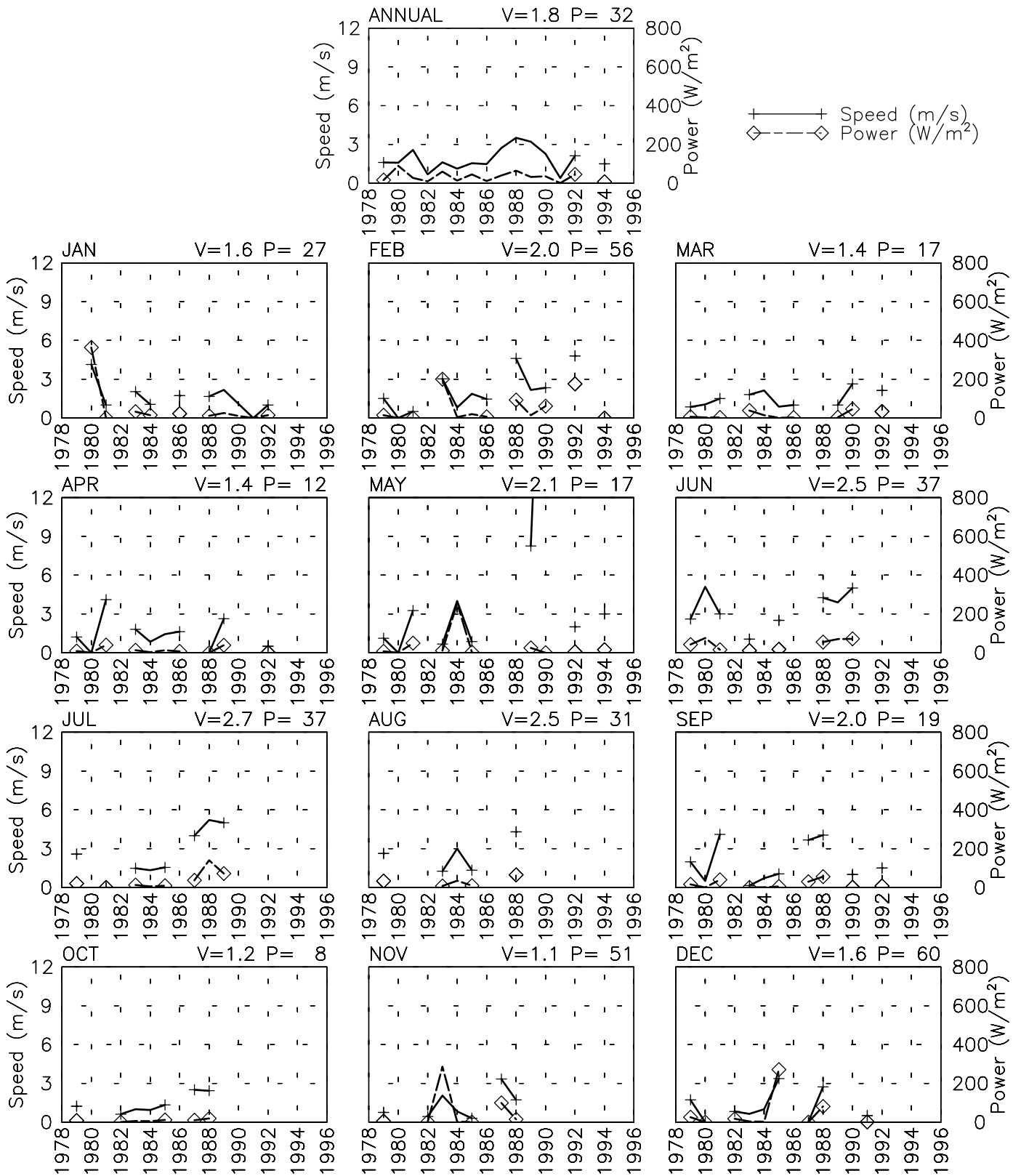


SPEED AND POWER BY YEAR

TURGHUNDI AF - 409210

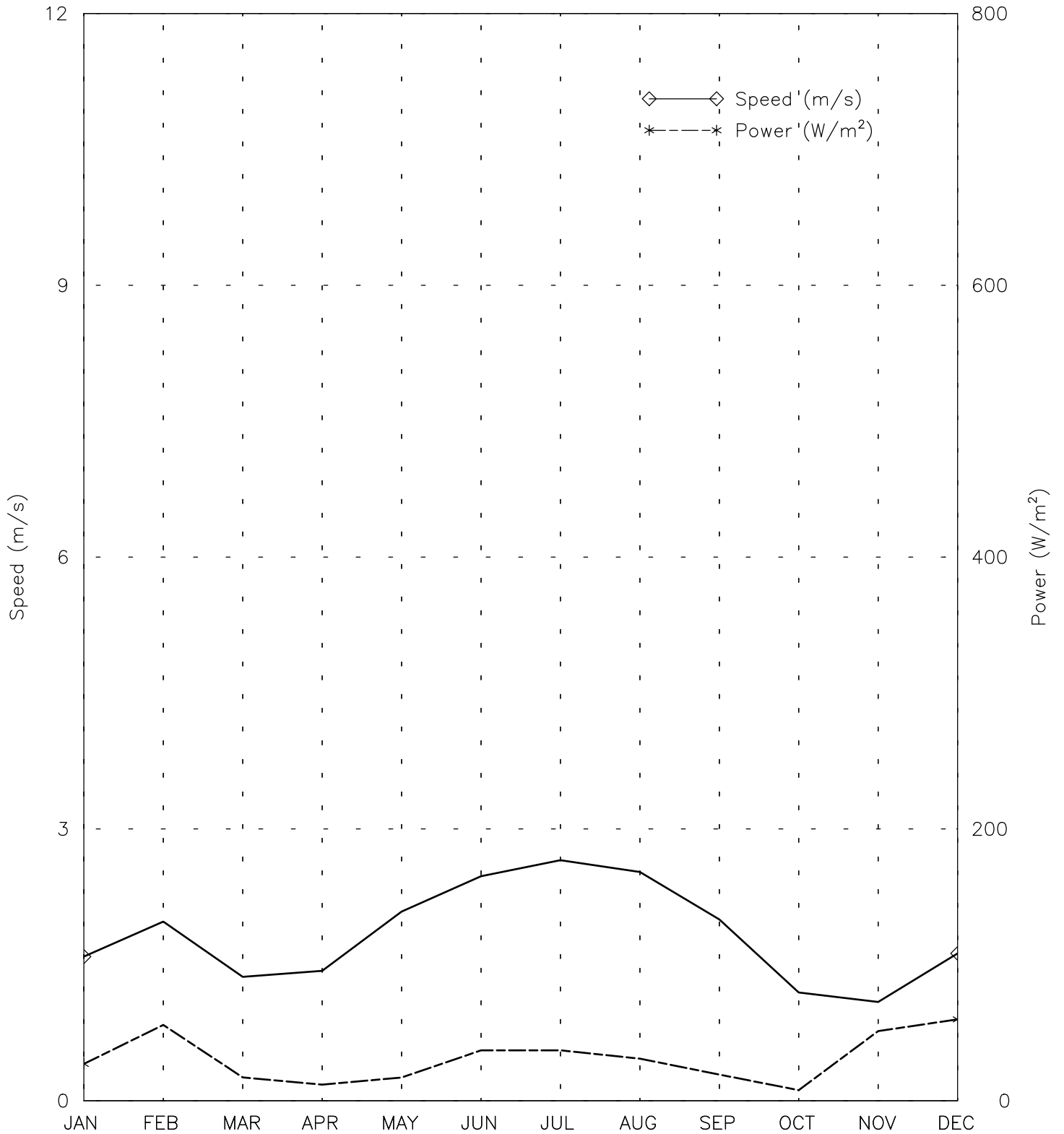
35° 14' N 62° 17' E - Elev 680m *LST=GMT +5 hours NT= +4
02/79-09/92 02/94-05/94



SPEED AND POWER BY MONTH

TURGHUNDI AF - 409210

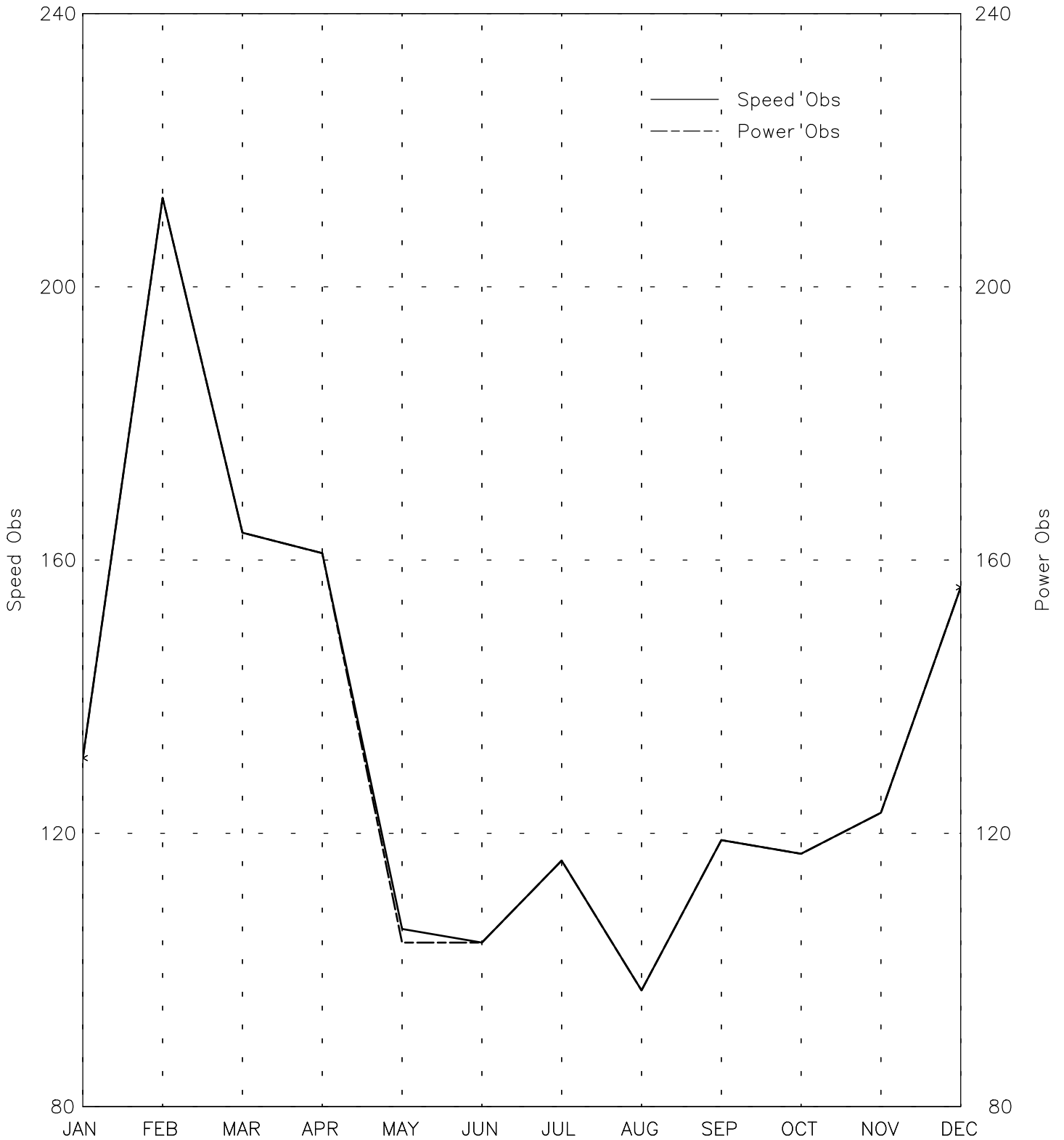
35° 14' N 62° 17' E - Elev 680m *LST=GMT +5 hours NT= +4
02/79-09/92 02/94-05/94



OBSERVATIONS BY MONTH

TURGHUNDI AF - 409210

35° 14' N 62° 17' E - Elev 680m *LST=GMT +5 hours NT= +4
02/79-09/92 02/94-05/94

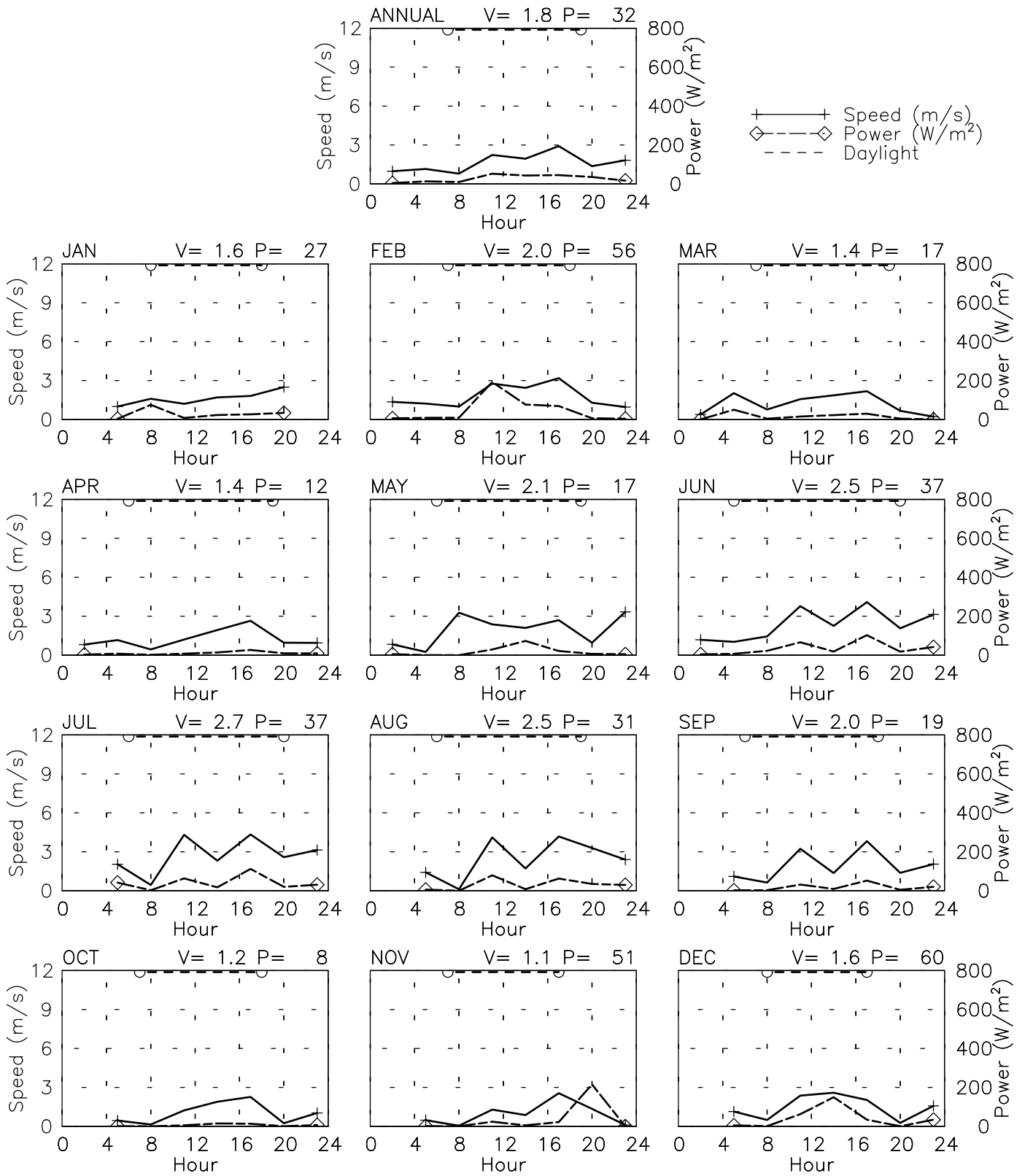


SPEED AND POWER BY HOUR

TURGHUNDI AF - 409210

35° 14' N 62° 17' E - Elev 680m *LST=GMT +5 hours NT= +4

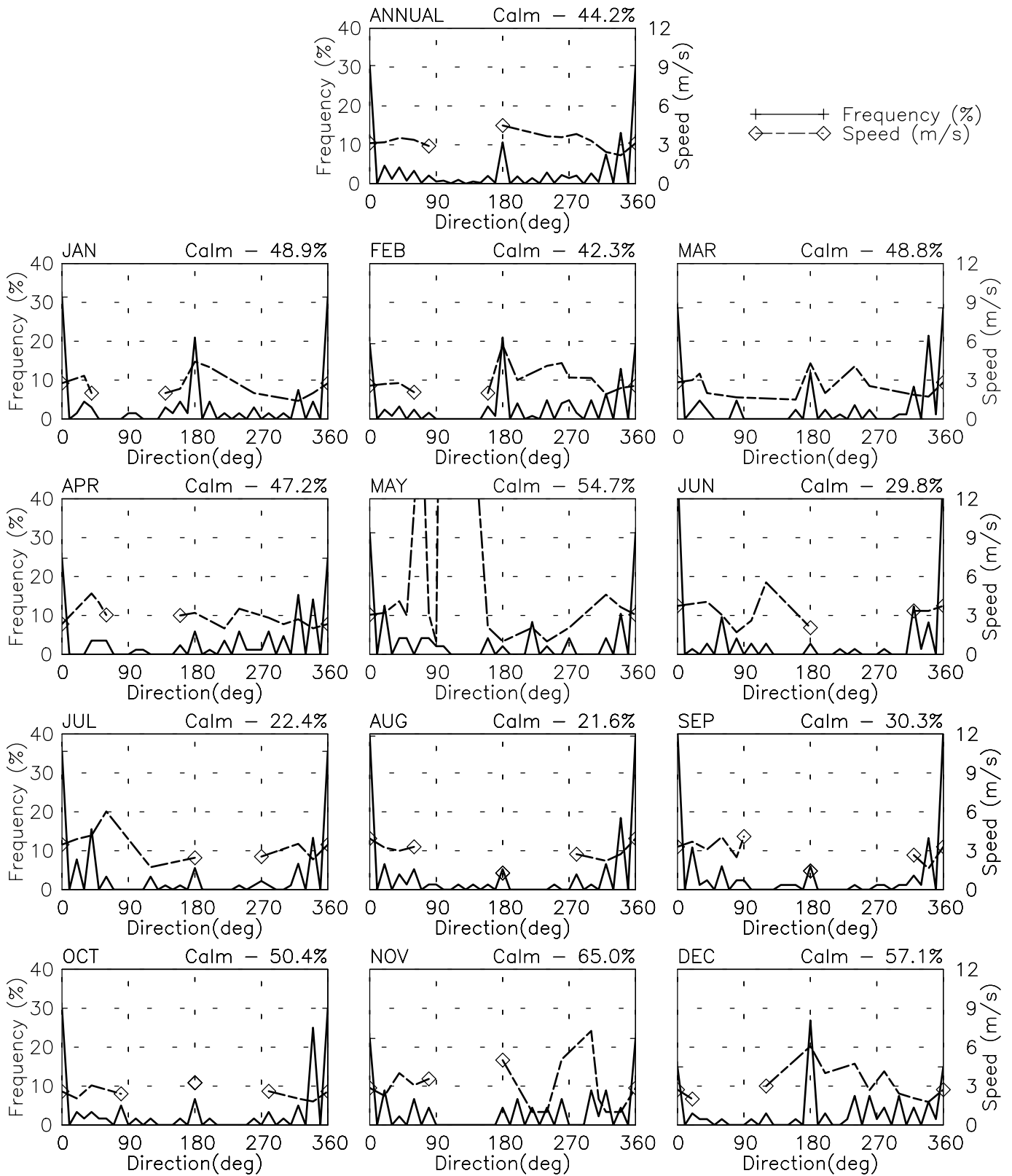
02/79-09/92 02/94-05/94



FREQUENCY AND SPEED BY DIRECTION

TURGHUNDI AF - 409210

35° 14' N 62° 17' E - Elev 680m *LST=GMT +5 hours NT= +4
 02/79-09/92 02/94-05/94

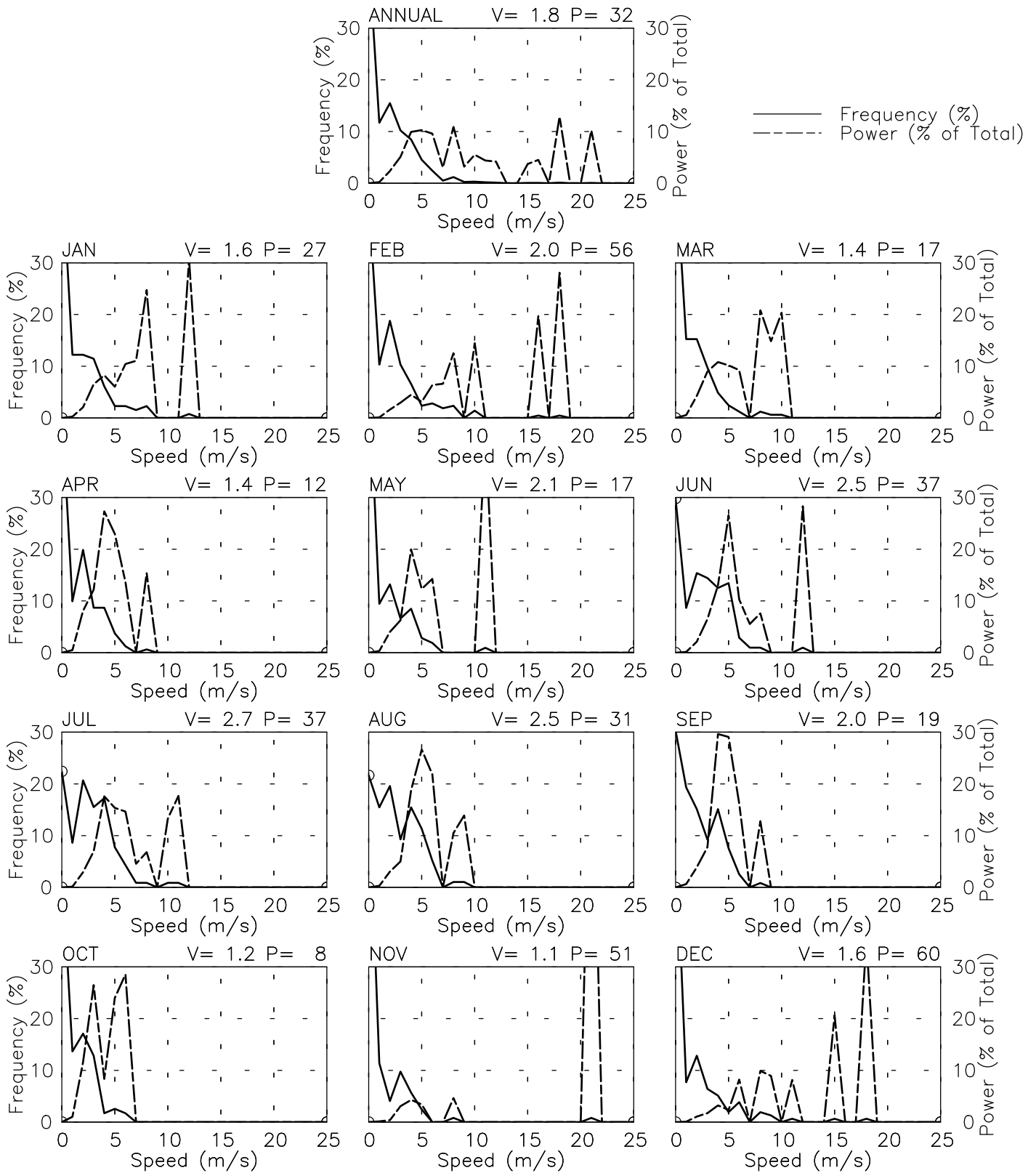


FREQUENCY OF SPEED & PERCENT OF POWER BY SPEED

TURGHUNDI AF - 409210

35° 14' N 62° 17' E - Elev 680m *LST=GMT +5 hours NT= +4

02/79-09/92 02/94-05/94



PREVAILING DIRECTION & SPEED BY HOUR

TURGHUNDI AF - 409210

35° 14' N 62° 17' E - Elev 680m *LST=GMT +5 hours NT= +4

02/79-09/92 02/94-05/94

