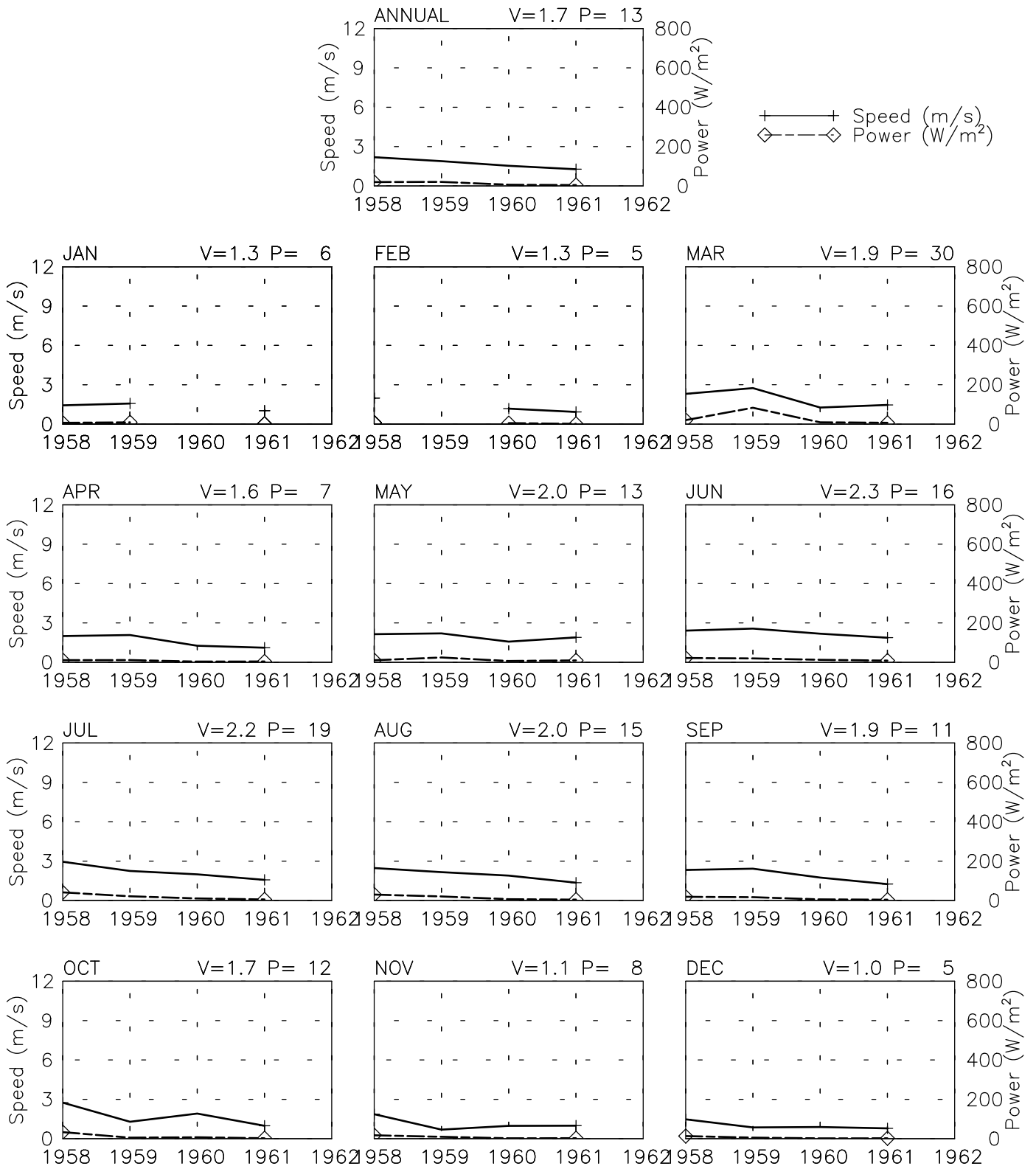


SPEED AND POWER BY YEAR

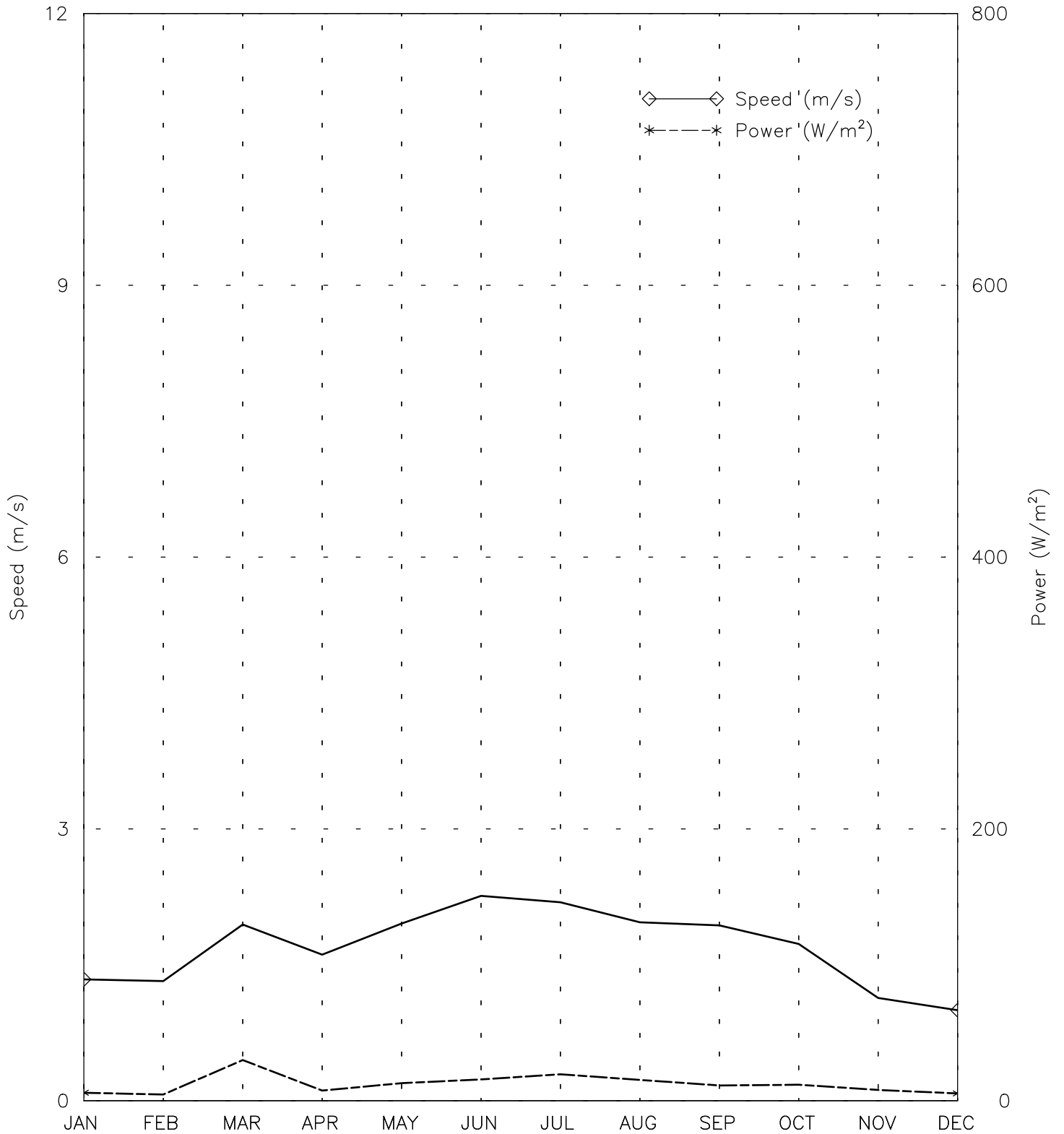
QAISAR AF - 409250

35° 40' N 64° 16' E - Elev 1300m *LST=GMT +5 hours NT= +4
01/58-12/61



SPEED AND POWER BY MONTH

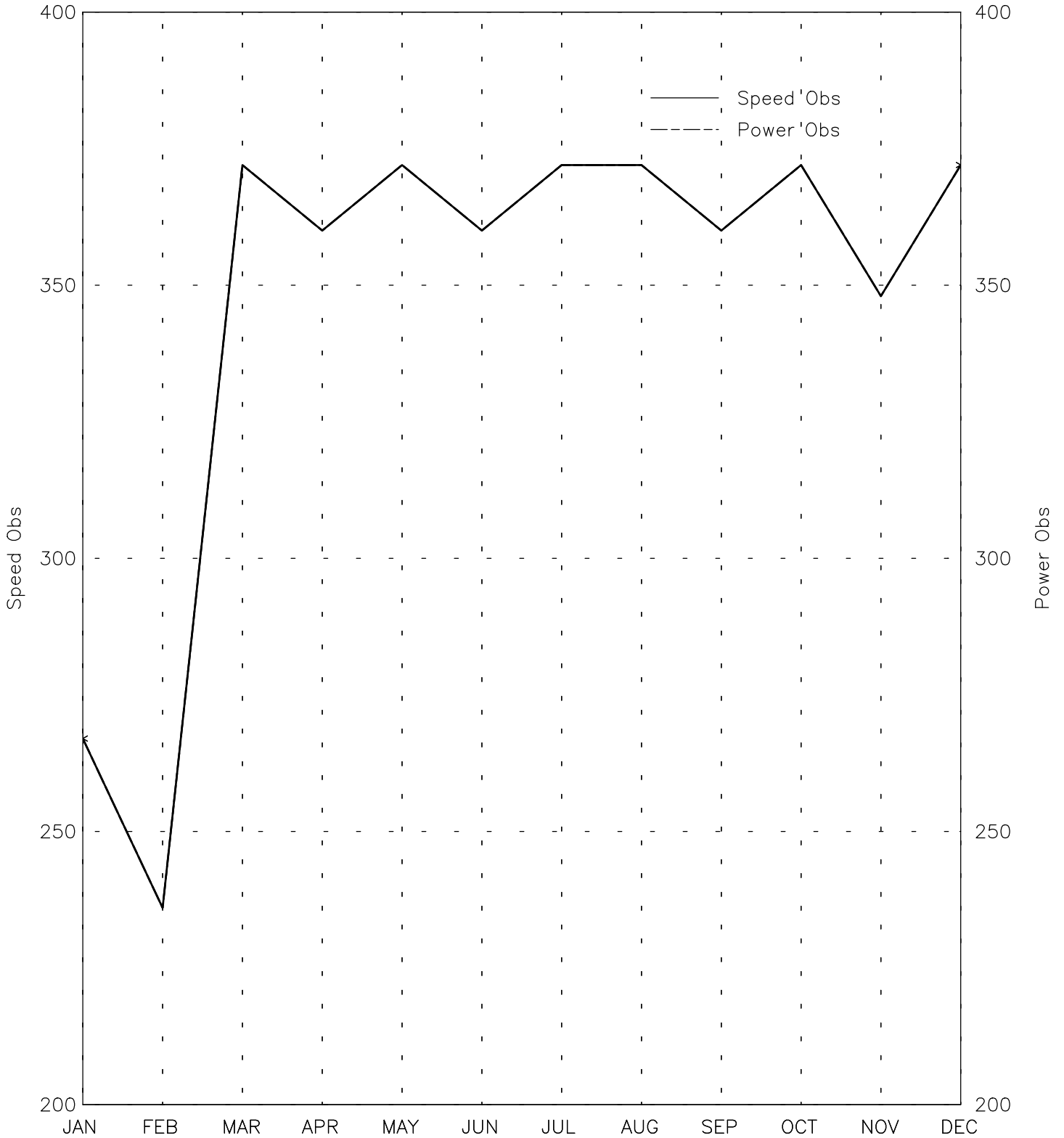
QAISAR AF - 409250
35° 40' N 64° 16' E - Elev 1300m *LST=GMT +5 hours NT= +4
01/58-12/61



OBSERVATIONS BY MONTH

QAISAR AF - 409250

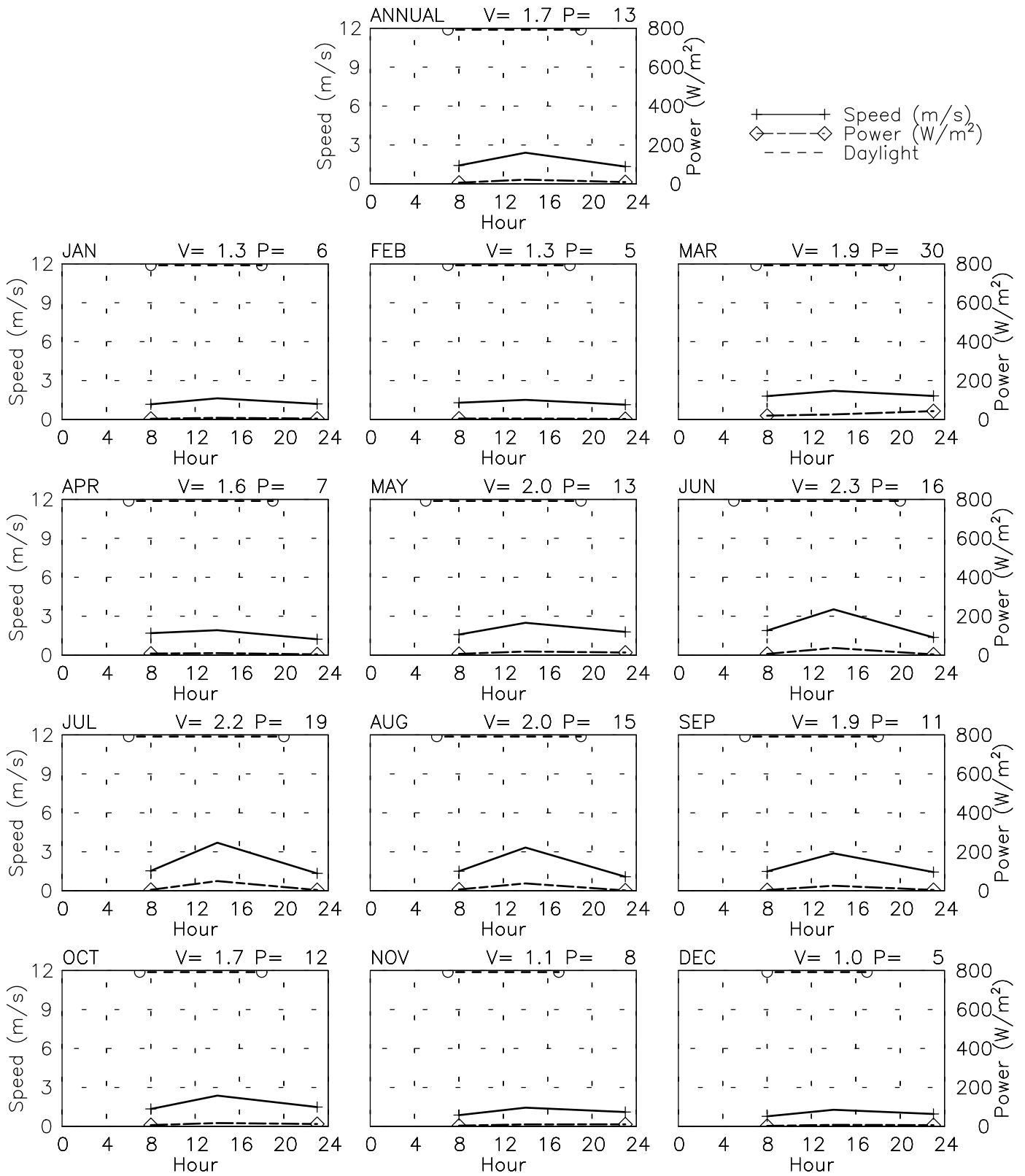
35° 40' N 64° 16' E - Elev 1300m *LST=GMT +5 hours NT= +4
01/58-12/61



SPEED AND POWER BY HOUR

QAISAR AF - 409250

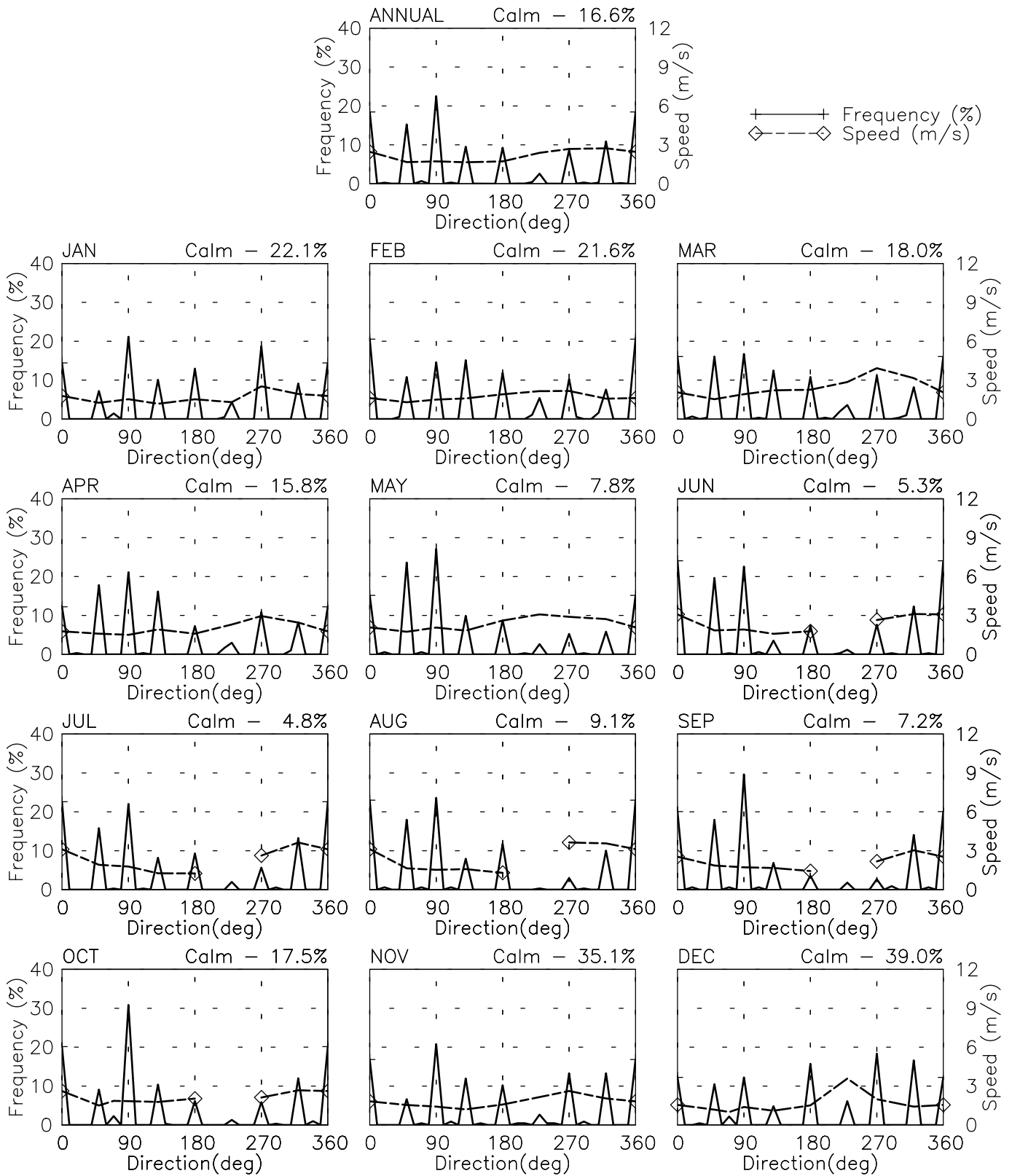
35° 40' N 64° 16' E - Elev 1300m *LST=GMT +5 hours NT= +4
01/58-12/61



FREQUENCY AND SPEED BY DIRECTION

QAISAR AF - 409250

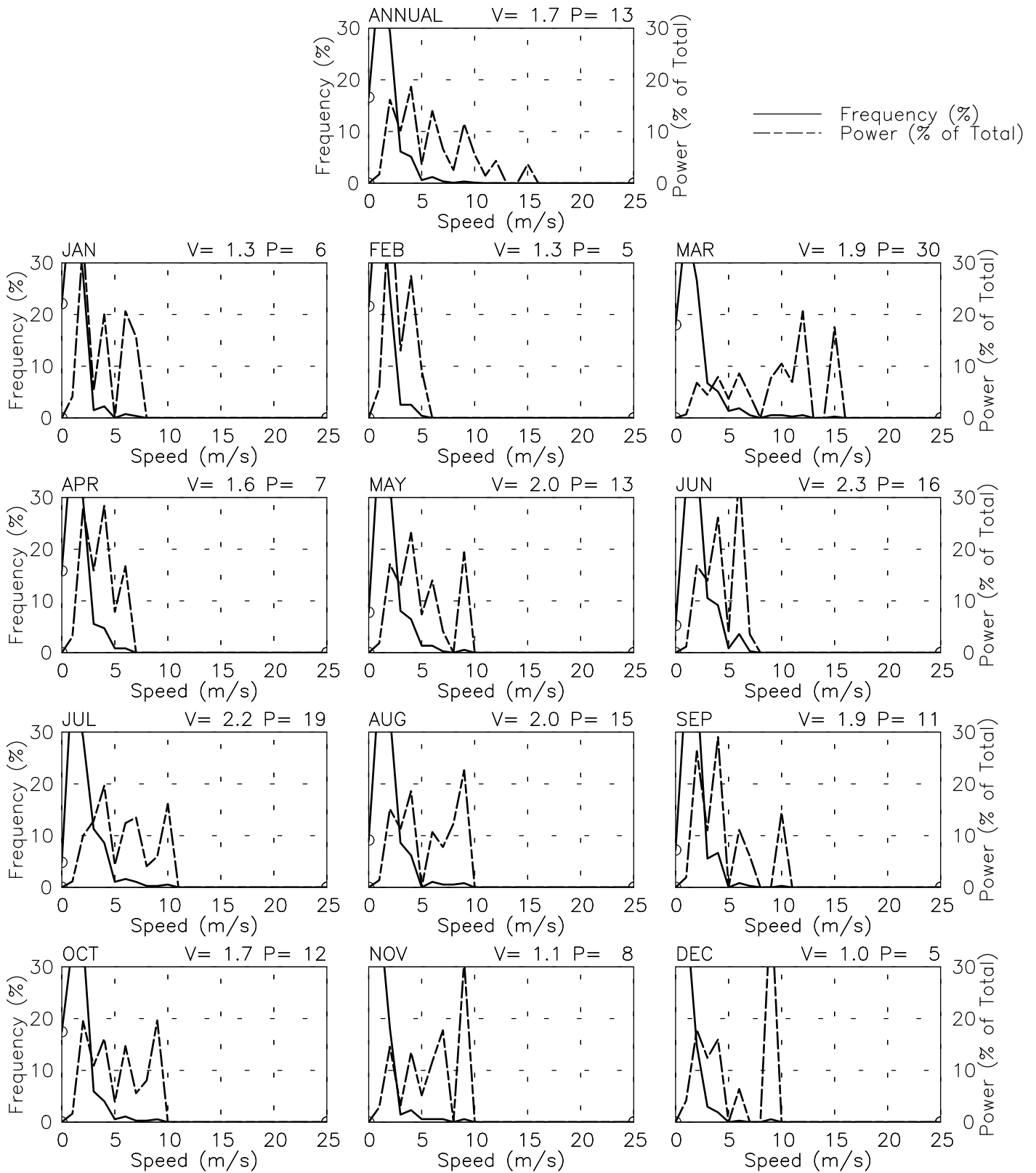
35° 40' N 64° 16' E - Elev 1300m *LST=GMT +5 hours NT= +4
01/58-12/61



FREQUENCY OF SPEED & PERCENT OF POWER BY SPEED

QAISAR AF - 409250

35° 40' N 64° 16' E - Elev 1300m *LST=GMT +5 hours NT= +4
01/58-12/61



PREVAILING DIRECTION & SPEED BY HOUR

QAISAR AF - 409250

35° 40' N 64° 16' E - Elev 1300m *LST=GMT +5 hours NT= +4
01/58-12/61

