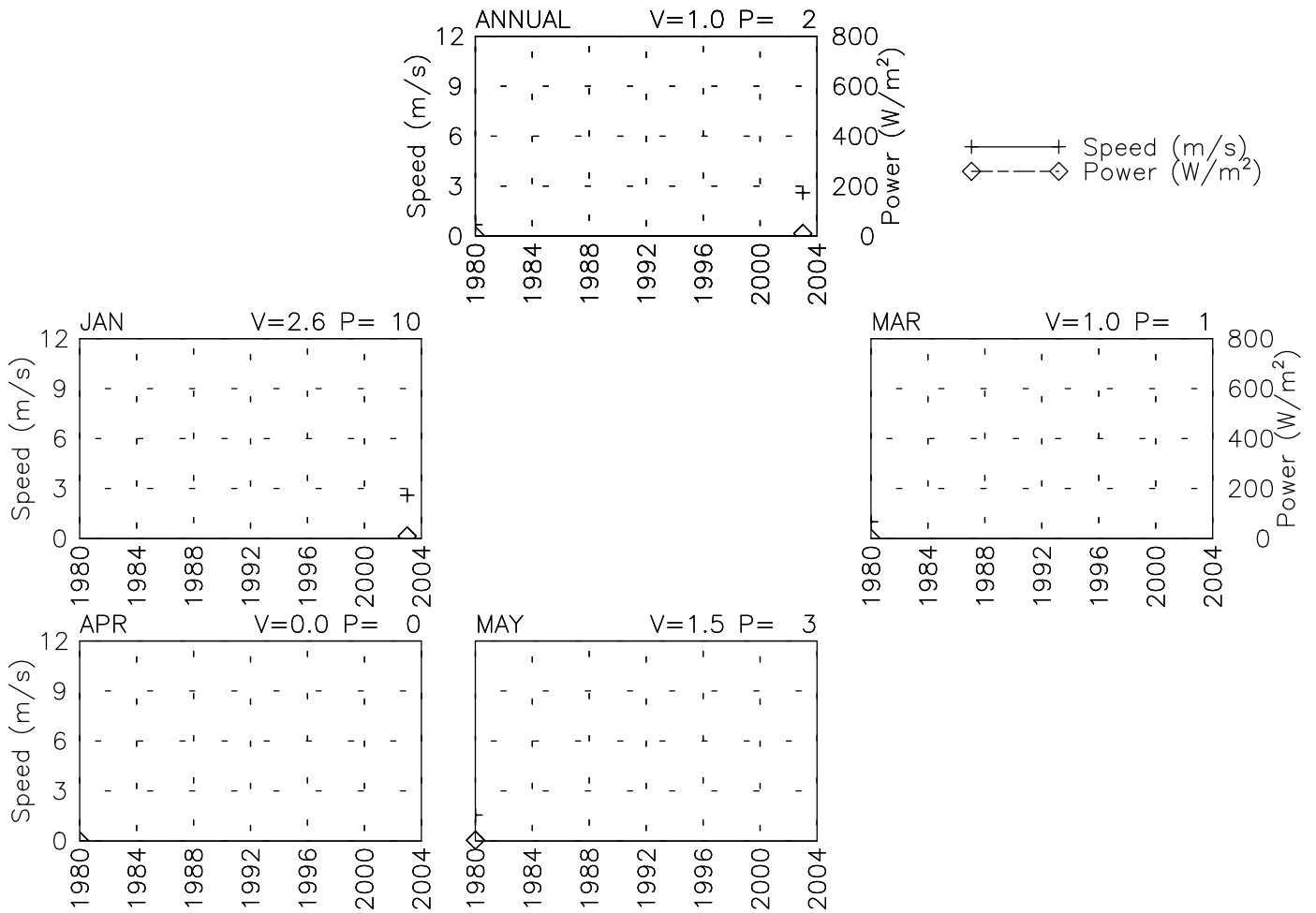


SPEED AND POWER BY YEAR

YANGI QALA AF - 409280

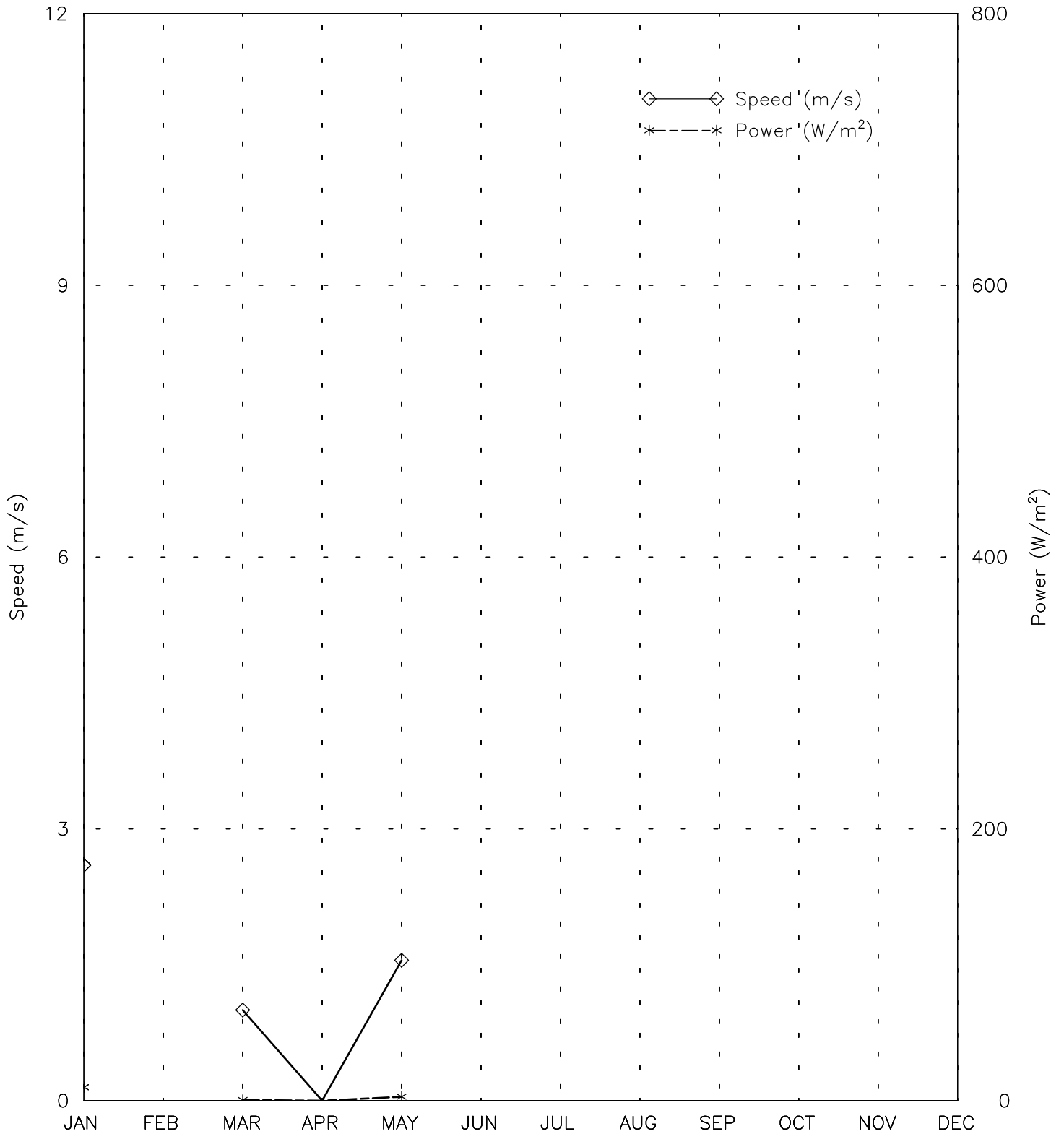
37° 28' N 69° 40' E - Elev 810m *LST=GMT +5 hours NT= +5

03/80-05/80 01/03-01/03



SPEED AND POWER BY MONTH

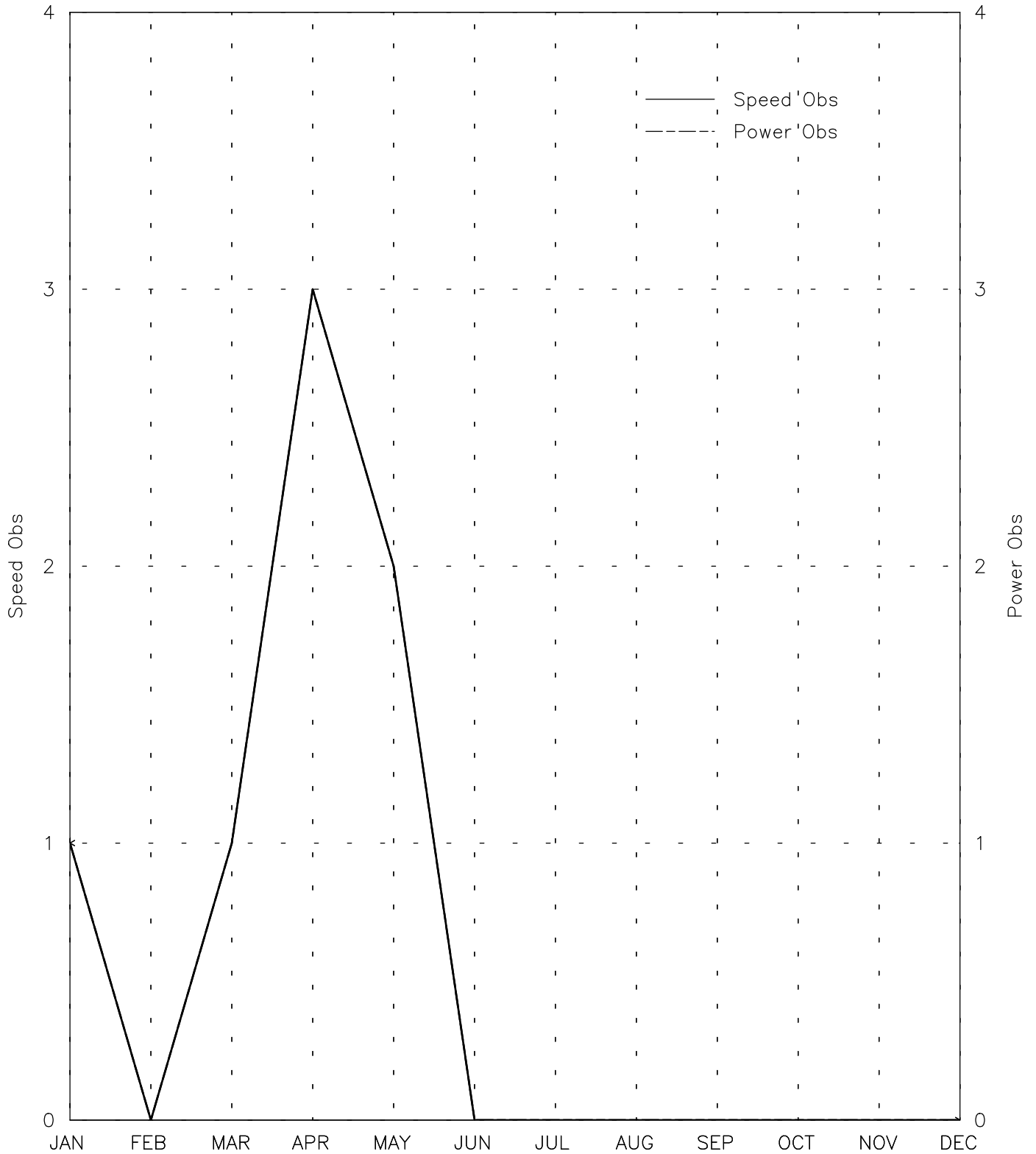
YANGI QALA AF - 409280
37° 28' N 69° 40' E - Elev 810m *LST=GMT +5 hours NT= +5
03/80-05/80 01/03-01/03



OBSERVATIONS BY MONTH

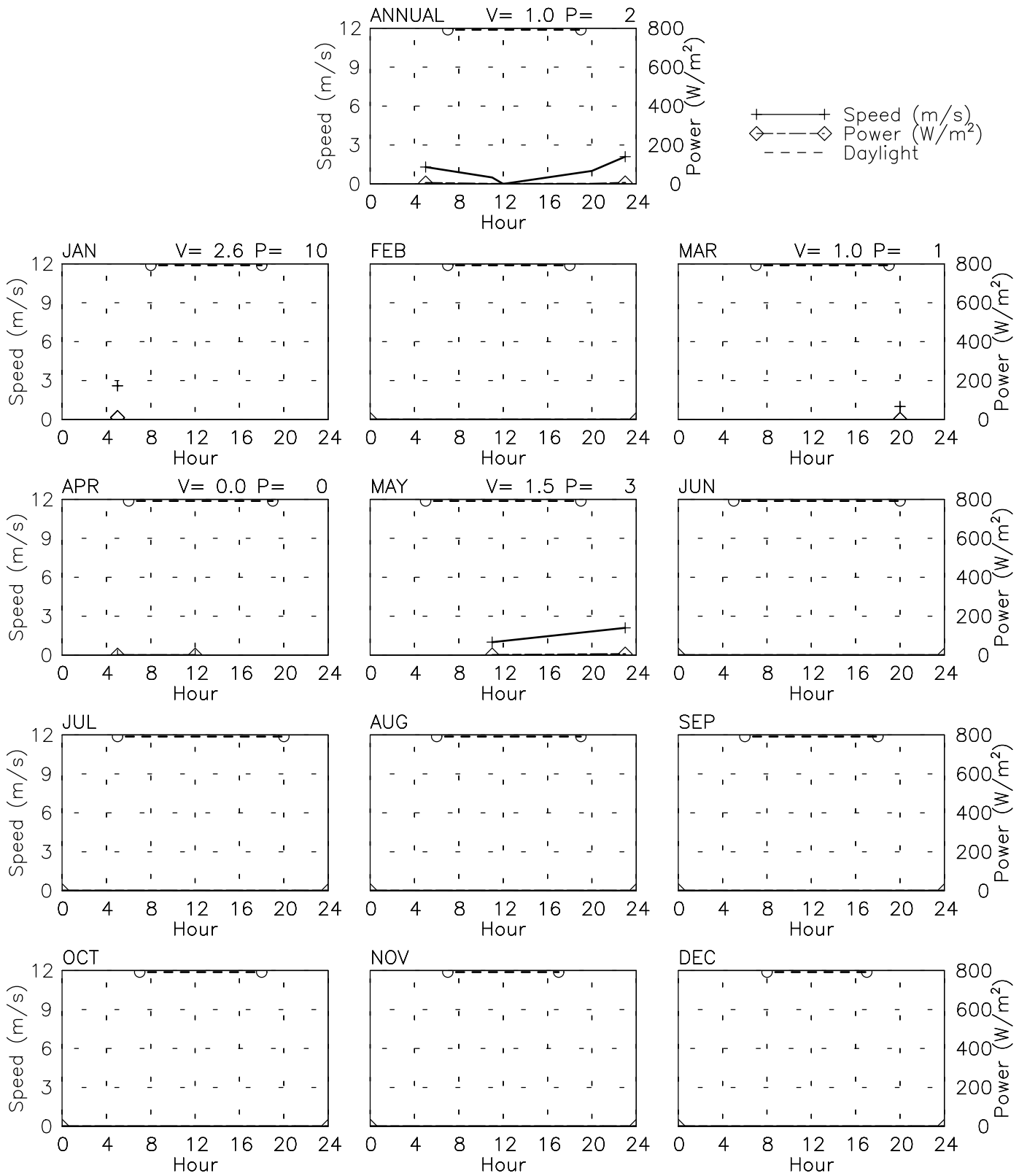
YANGI QALA AF - 409280

37° 28' N 69° 40' E - Elev 810m *LST=GMT +5 hours NT= +5
03/80-05/80 01/03-01/03




SPEED AND POWER BY HOUR

YANGI QALA AF - 409280
 37° 28' N 69° 40' E - Elev 810m *LST=GMT +5 hours NT= +5
 03/80-05/80 01/03-01/03



FREQUENCY AND SPEED BY DIRECTION

YANGI QALA AF - 409280
 37° 28' N 69° 40' E - Elev 810m *LST=GMT +5 hours NT= +5
 03/80-05/80 01/03-01/03




FREQUENCY OF SPEED & PERCENT OF POWER BY SPEED

YANGI QALA AF - 409280

37° 28' N 69° 40' E - Elev 810m *LST=GMT +5 hours NT= +5

03/80-05/80 01/03-01/03



PREVAILING DIRECTION & SPEED BY HOUR

YANGI QALA AF - 409280

37° 28' N 69° 40' E - Elev 810m *LST=GMT +5 hours NT= +5
03/80-05/80 01/03-01/03

