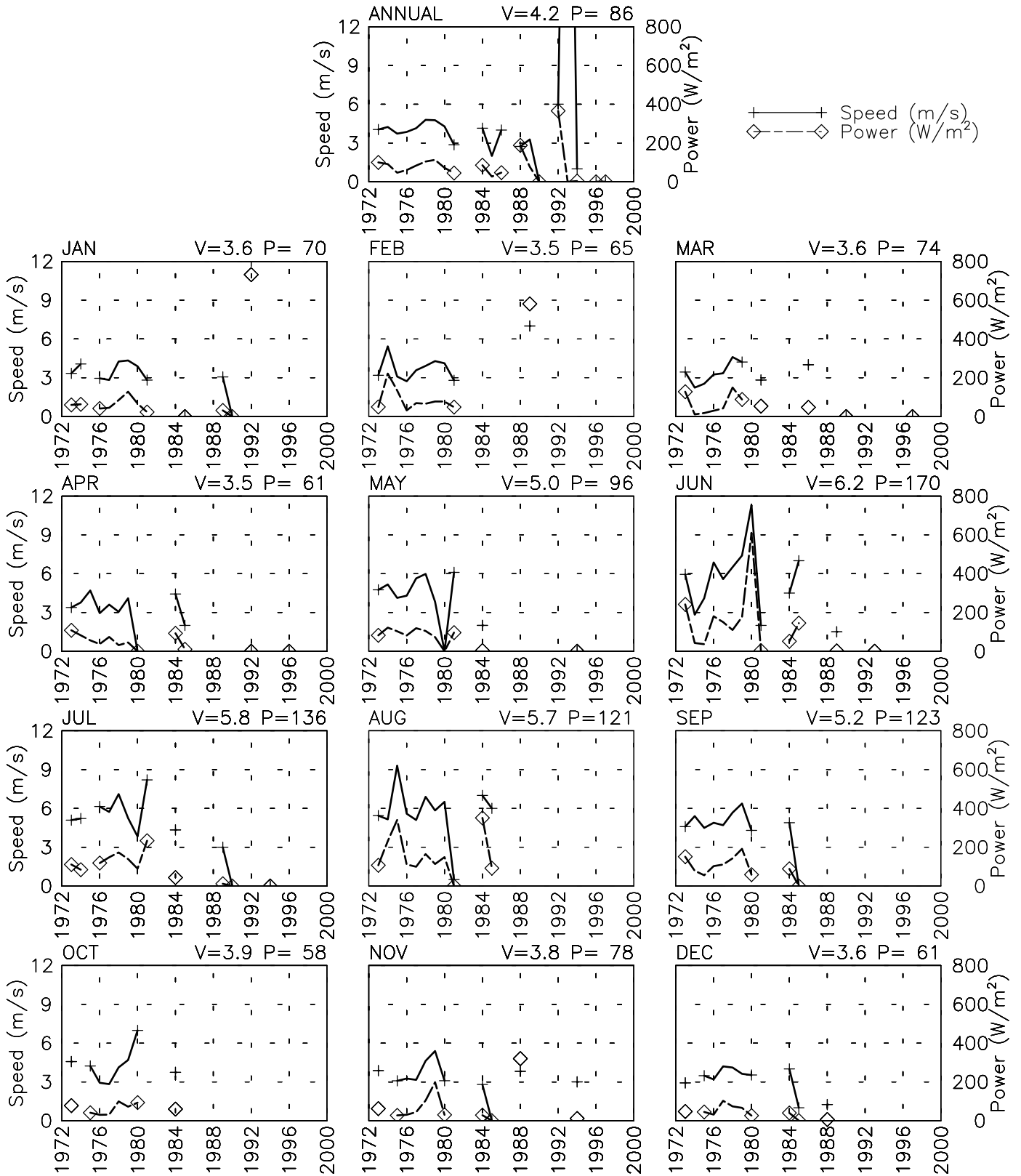


SPEED AND POWER BY YEAR

SOUTH-SALANG AF - 409310

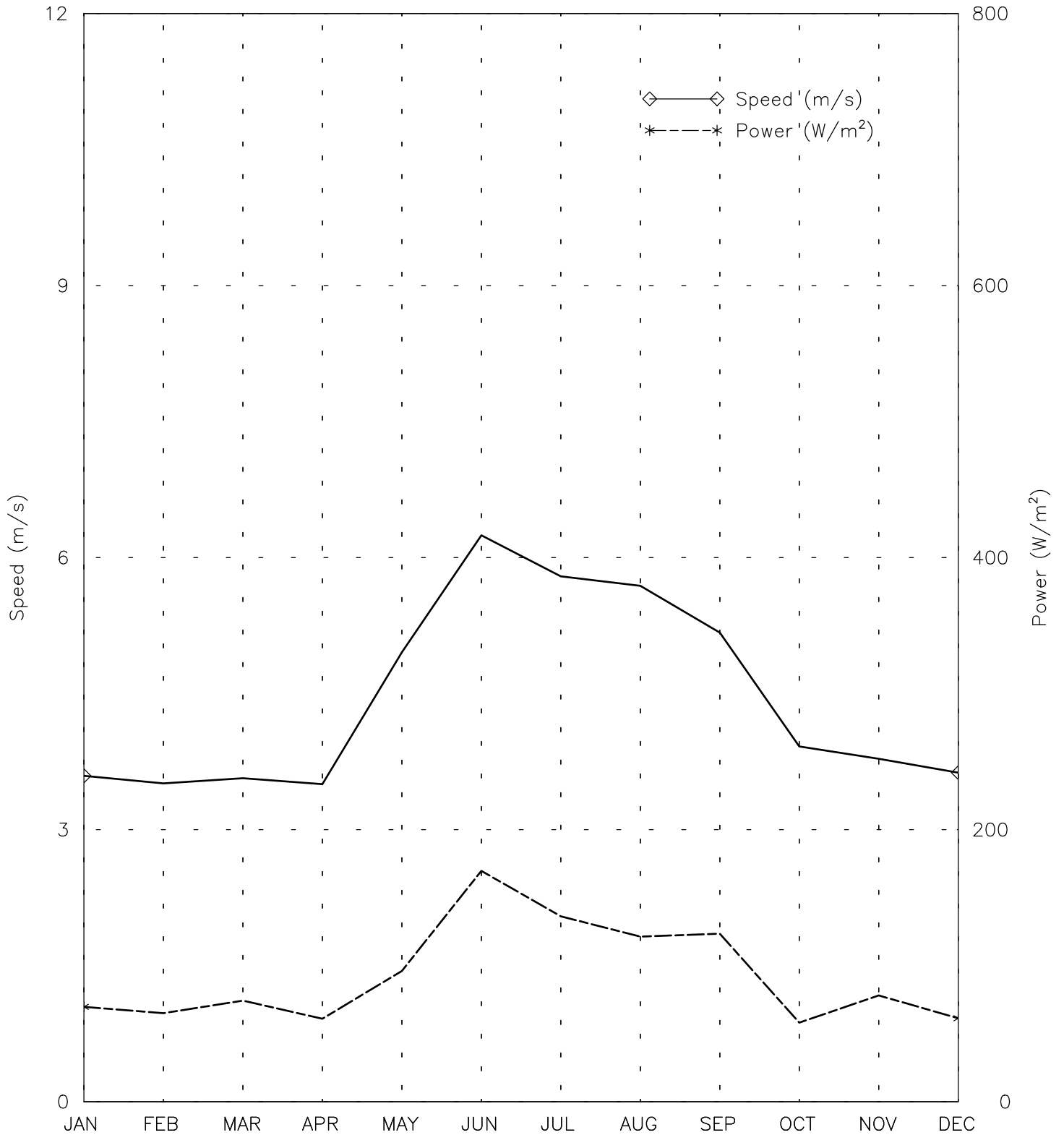
35° 18' N 69° 04' E - Elev 3172m *LST=GMT +5 hours NT= +5
01/73-08/81 04/84-03/86 11/88-07/90 01/92-11/94 04/96-03/97



SPEED AND POWER BY MONTH

SOUTH-SALANG AF - 409310

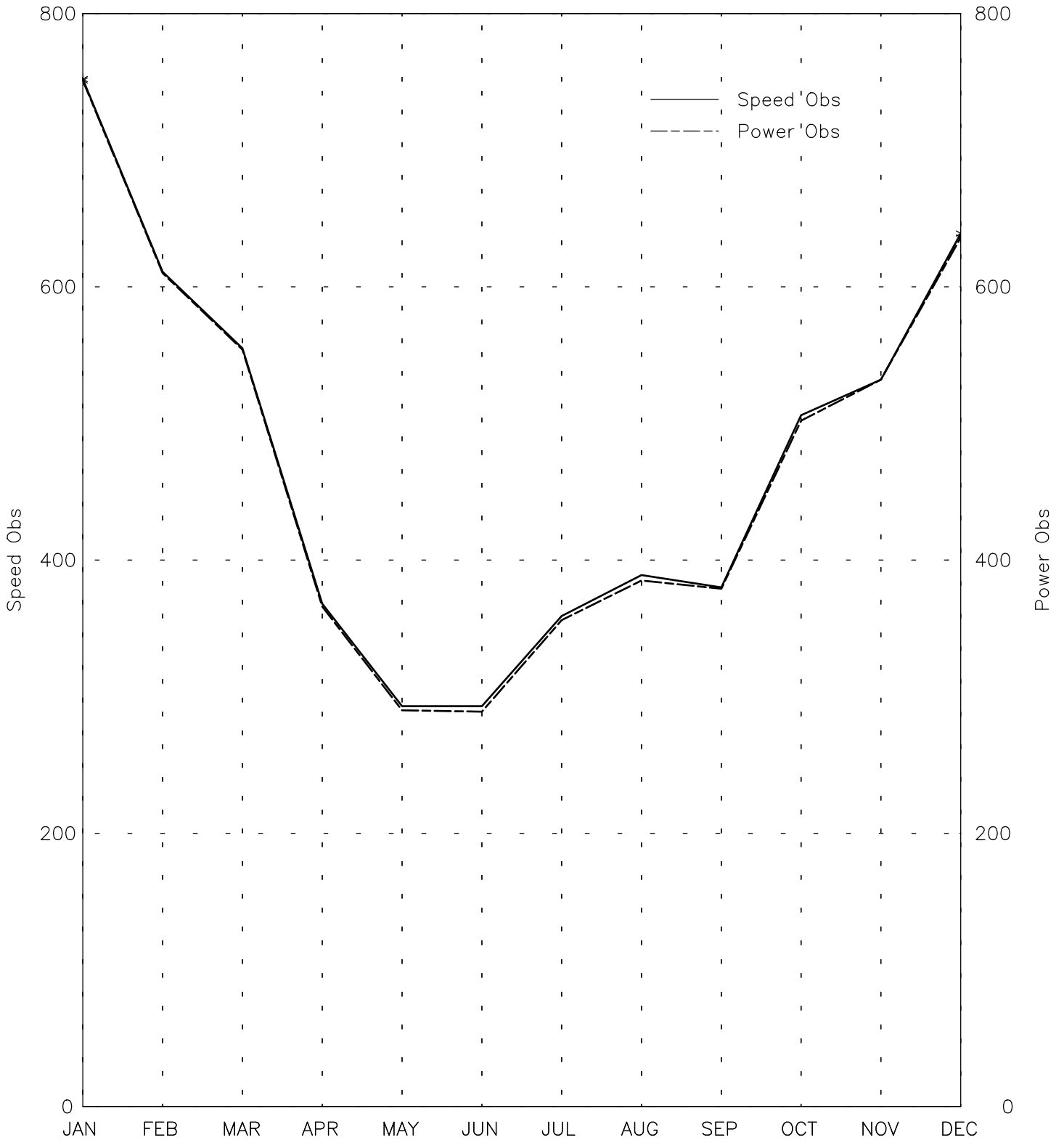
35° 18' N 69° 04' E - Elev 3172m *LST=GMT +5 hours NT= +5
01/73-08/81 04/84-03/86 11/88-07/90 01/92-11/94 04/96-03/97



OBSERVATIONS BY MONTH

SOUTH-SALANG AF - 409310

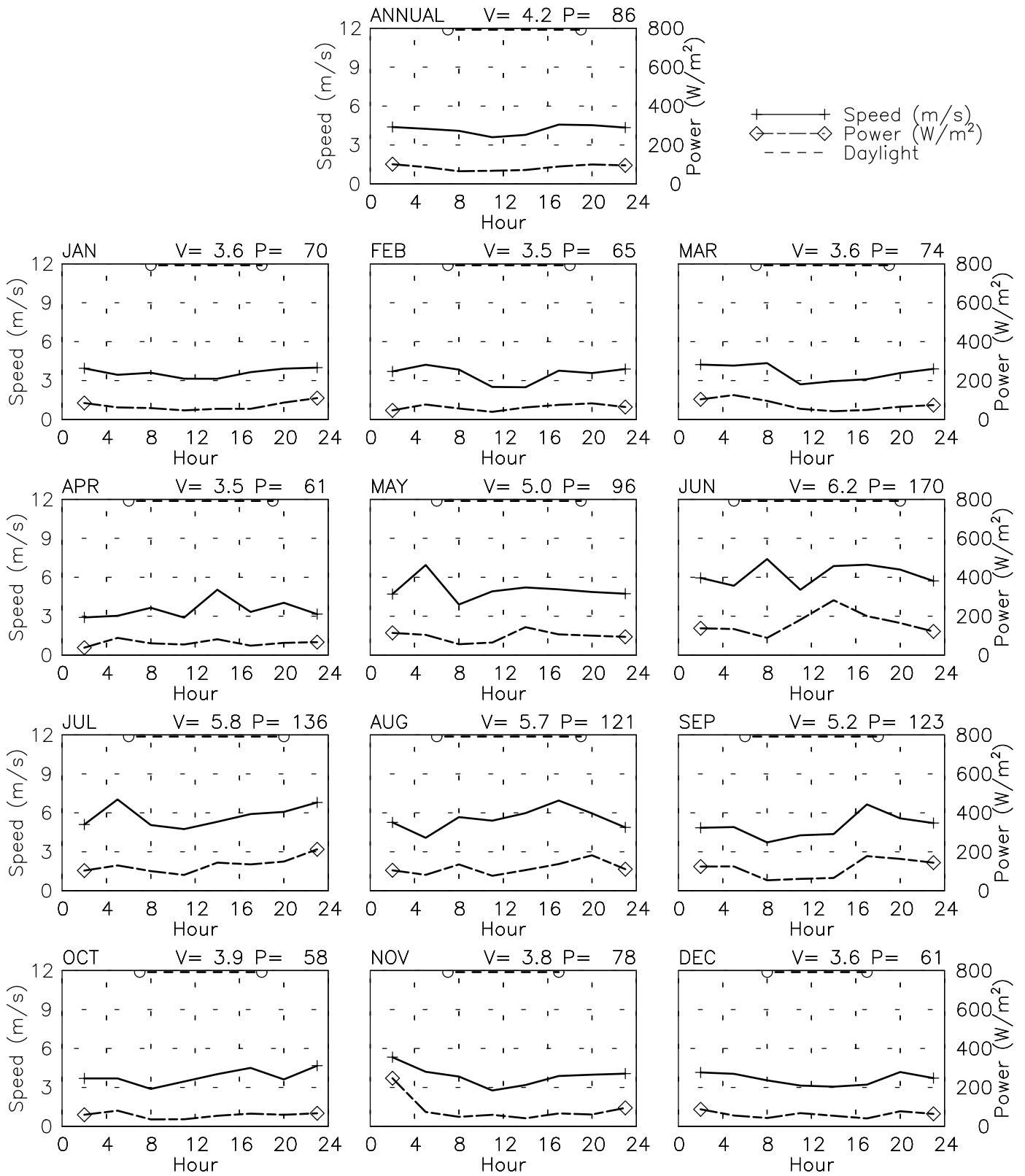
35° 18' N 69° 04' E - Elev 3172m *LST=GMT +5 hours NT= +5
01/73-08/81 04/84-03/86 11/88-07/90 01/92-11/94 04/96-03/97



SPEED AND POWER BY HOUR

SOUTH-SALANG AF - 409310

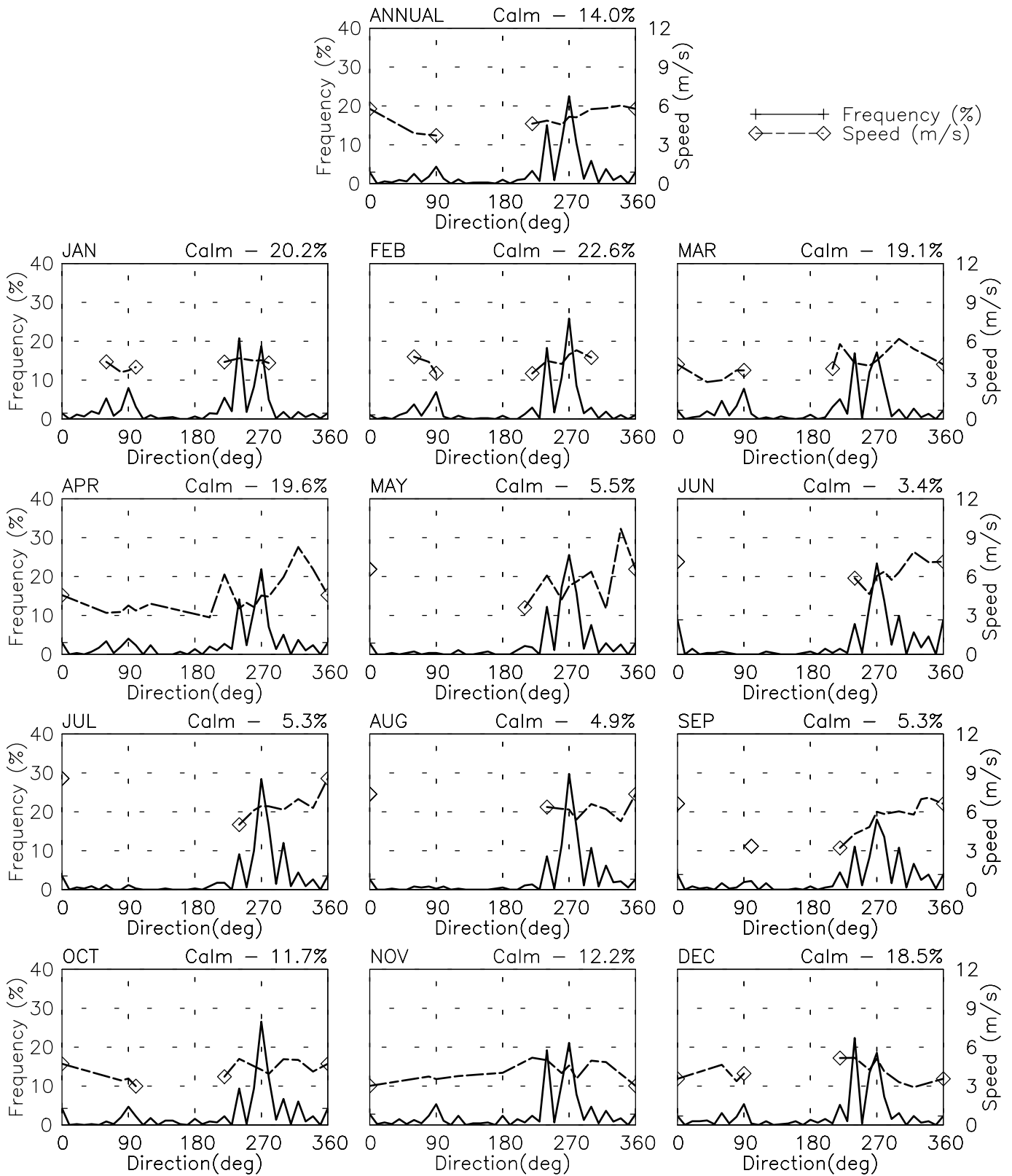
35° 18' N 69° 04' E - Elev 3172m *LST=GMT +5 hours NT= +5
 01/73-08/81 04/84-03/86 11/88-07/90 01/92-11/94 04/96-03/97



FREQUENCY AND SPEED BY DIRECTION

SOUTH-SALANG AF - 409310

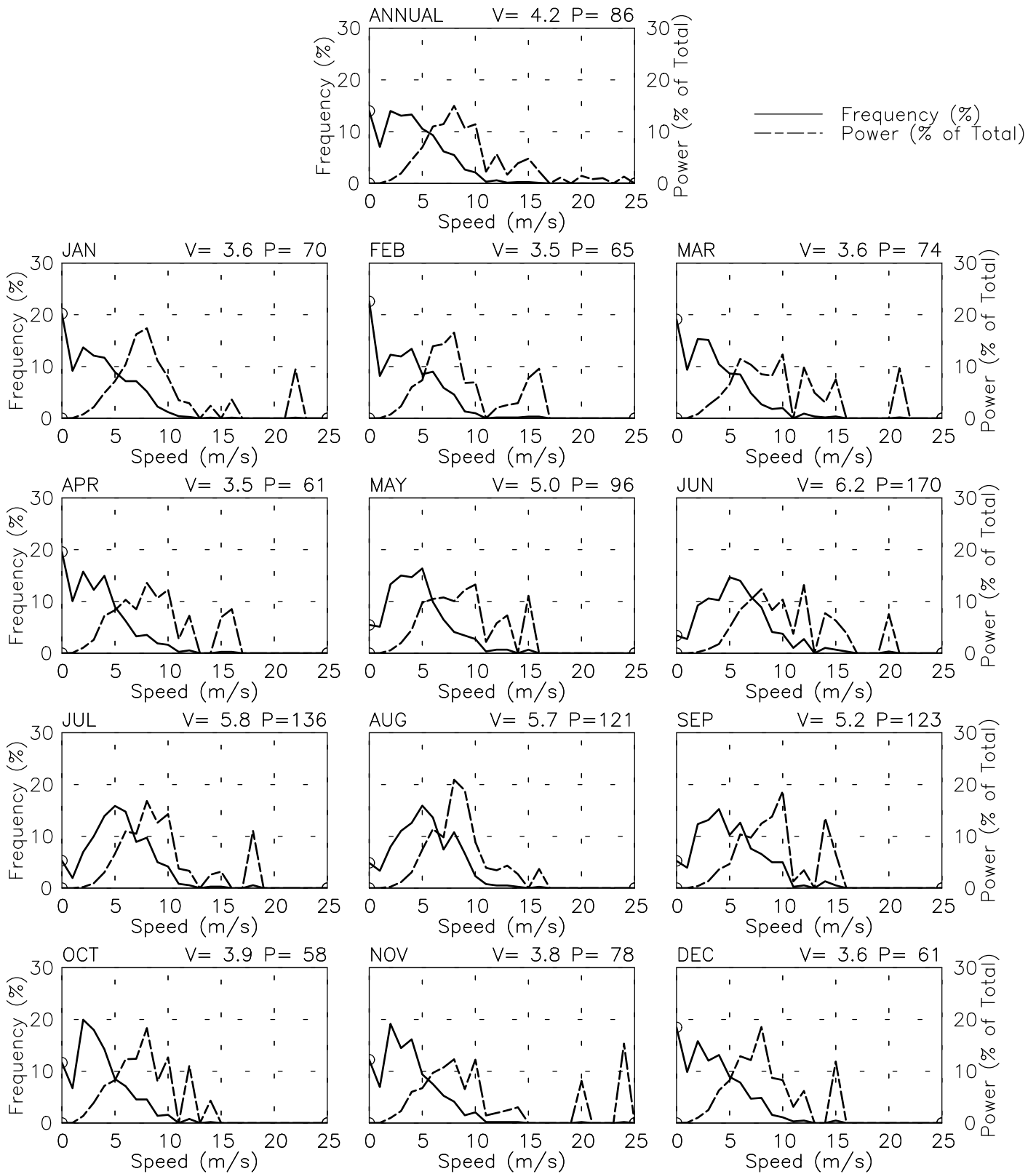
35° 18' N 69° 04' E - Elev 3172m *LST=GMT +5 hours NT= +5
 01/73-08/81 04/84-03/86 11/88-07/90 01/92-11/94 04/96-03/97



FREQUENCY OF SPEED & PERCENT OF POWER BY SPEED

SOUTH-SALANG AF - 409310

35° 18' N 69° 04' E - Elev 3172m *LST=GMT +5 hours NT= +5
 01/73-08/81 04/84-03/86 11/88-07/90 01/92-11/94 04/96-03/97



PREVAILING DIRECTION & SPEED BY HOUR

SOUTH-SALANG AF - 409310

35° 18' N 69° 04' E - Elev 3172m *LST=GMT +5 hours NT= +5
 01/73-08/81 04/84-03/86 11/88-07/90 01/92-11/94 04/96-03/97

