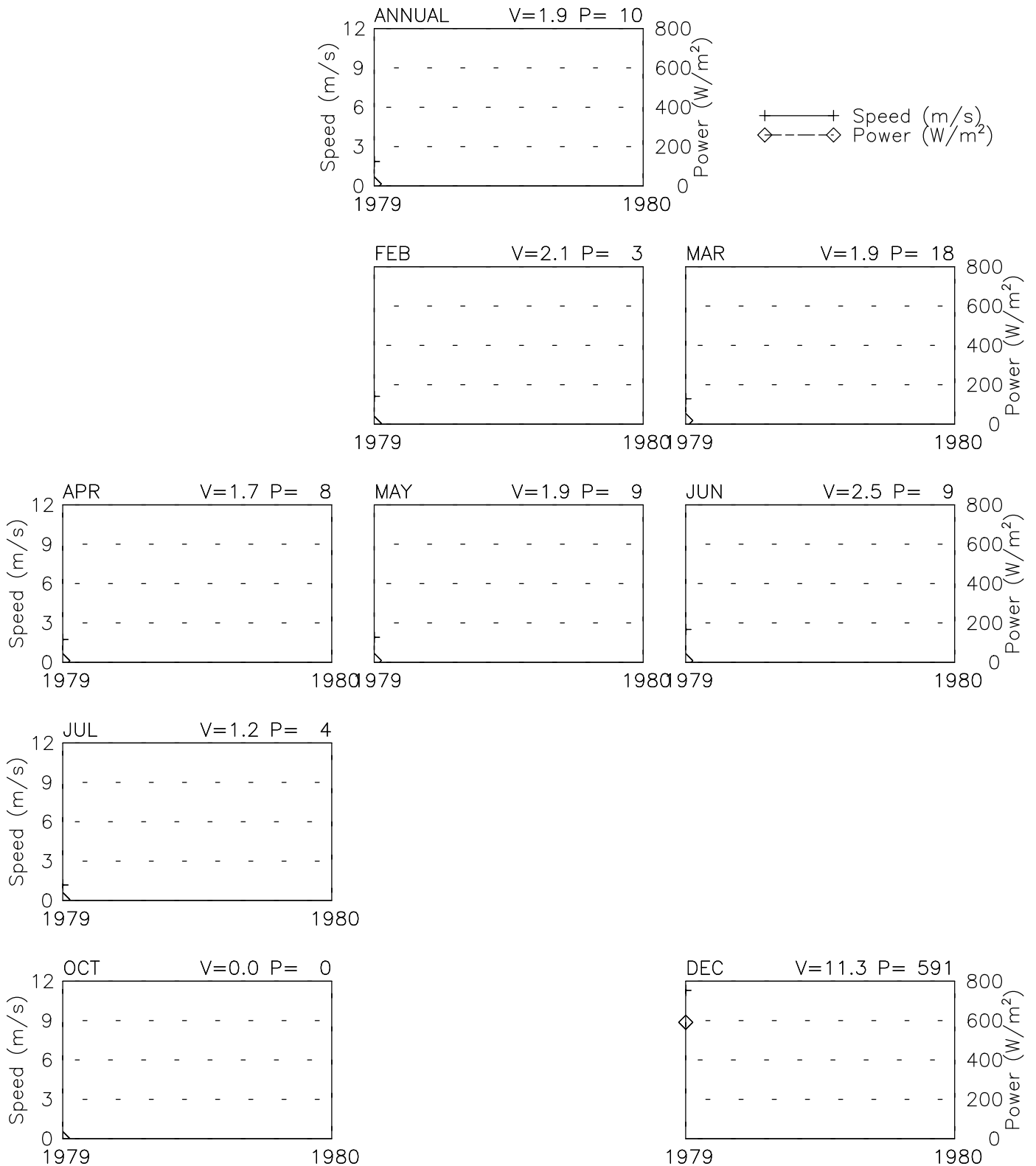


SPEED AND POWER BY YEAR

HAIJIGAK

AF - 409330

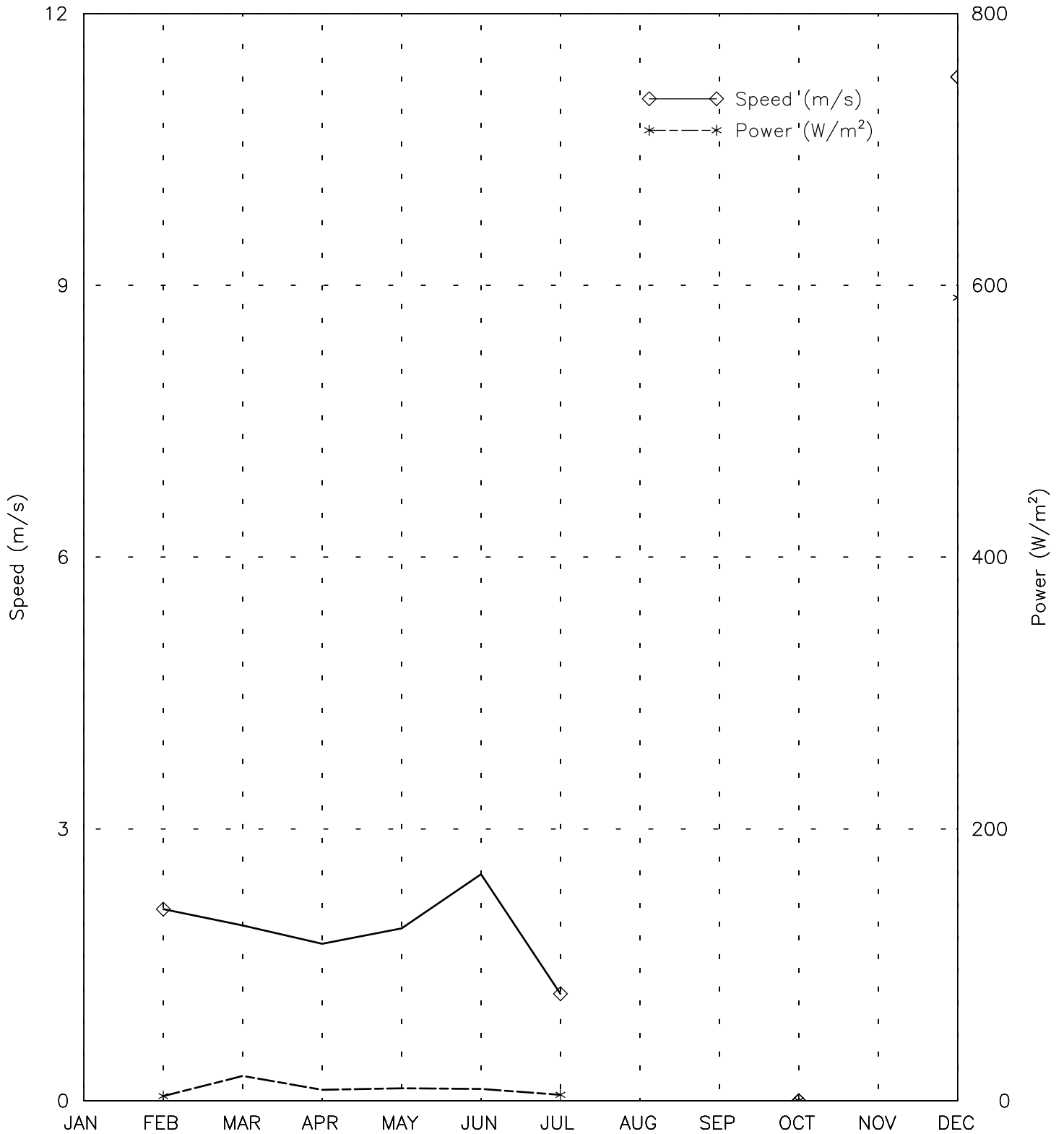
34° 35' N 68° 06' E - Elev 3400m *LST=GMT +5 hours NT= +5
02/79-12/79



SPEED AND POWER BY MONTH

HAJIGAK AF - 409330

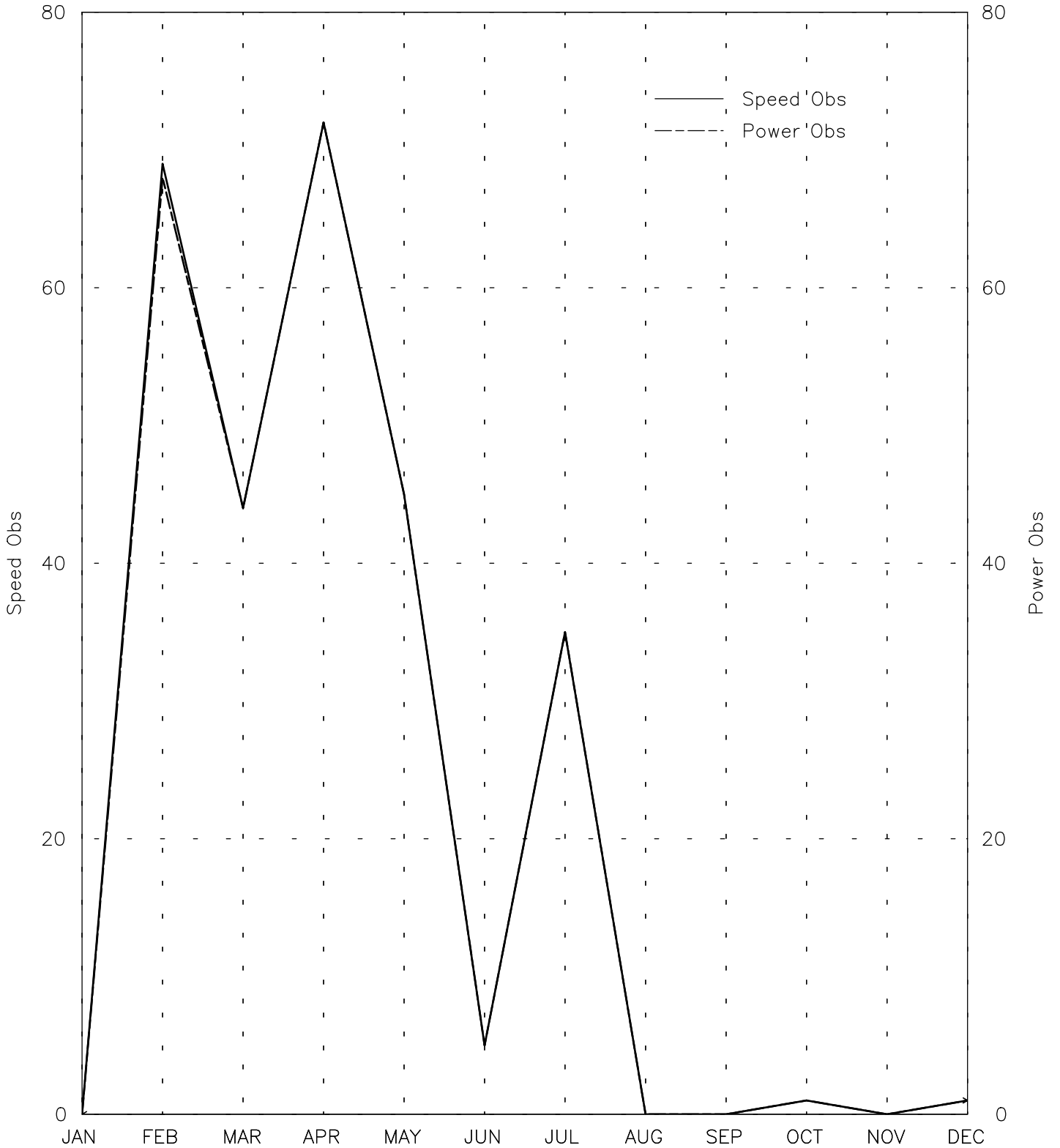
34° 35' N 68° 06' E - Elev 3400m *LST=GMT +5 hours NT= +5
02/79-12/79



OBSERVATIONS BY MONTH

HAJIGAK AF - 409330

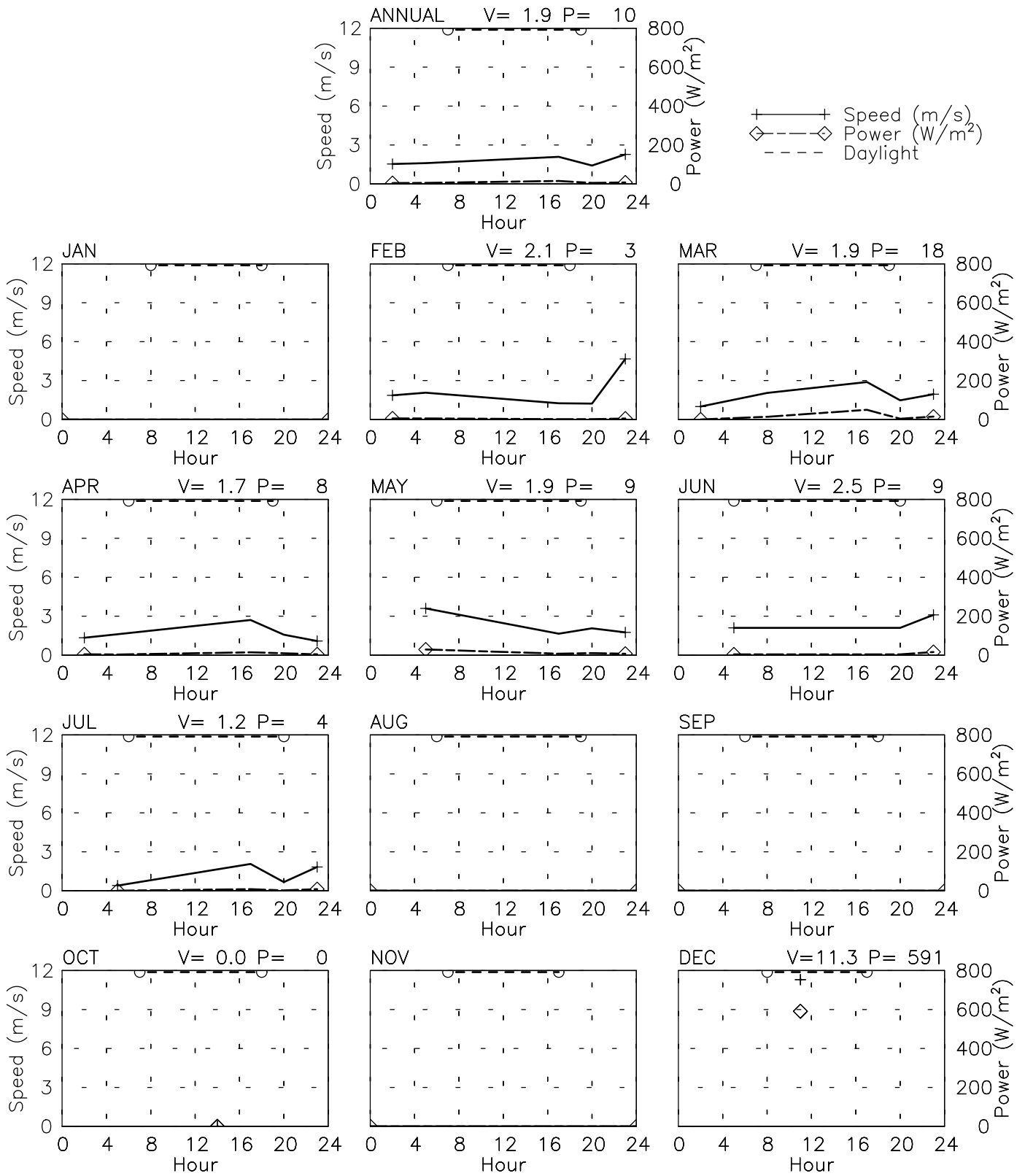
34° 35' N 68° 06' E - Elev 3400m *LST=GMT +5 hours NT= +5
02/79-12/79



SPEED AND POWER BY HOUR

HAJIGAK AF - 409330

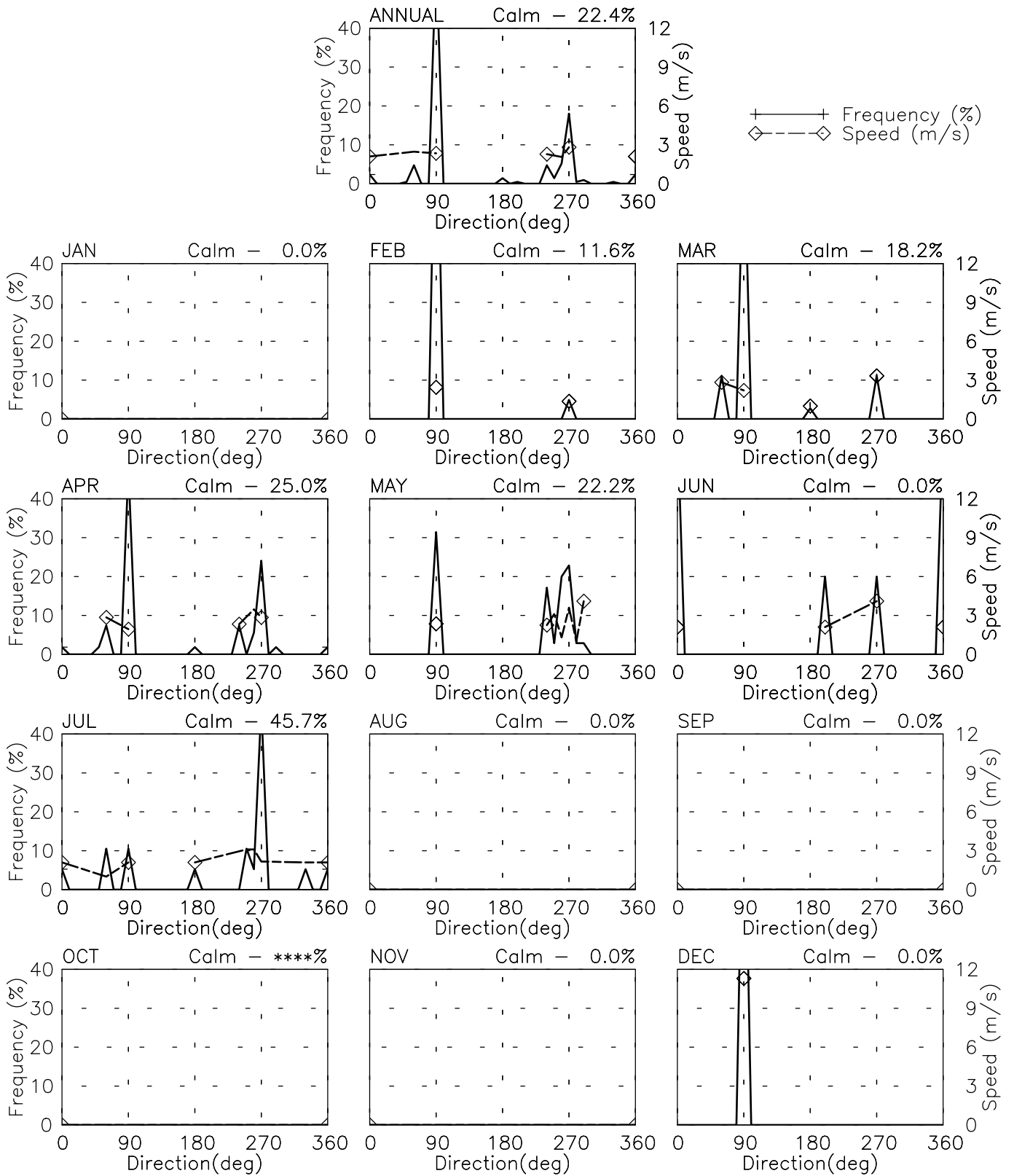
34° 35' N 68° 06' E - Elev 3400m *LST=GMT +5 hours NT= +5
02/79-12/79



FREQUENCY AND SPEED BY DIRECTION

HAJIGAK AF - 409330

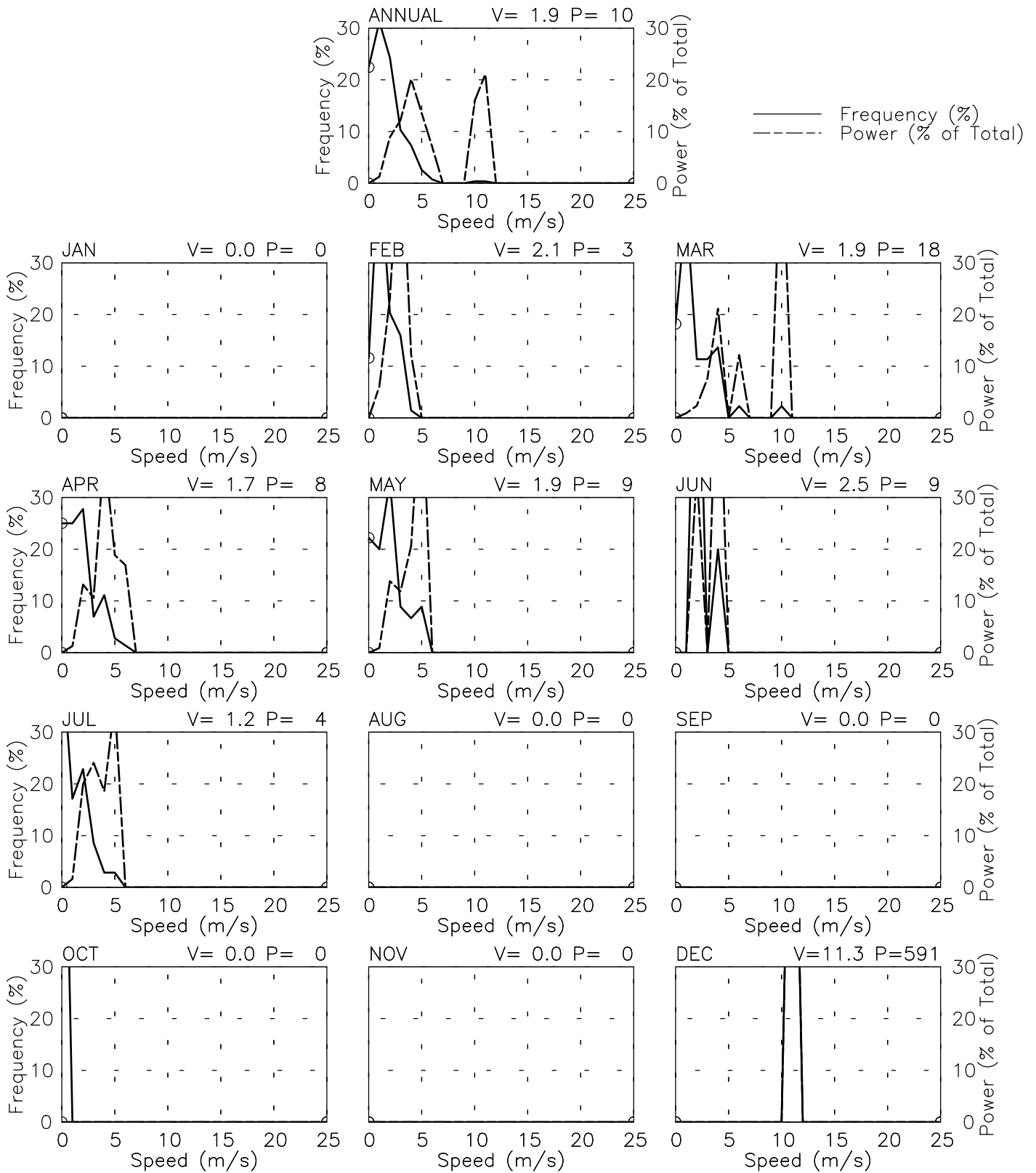
34° 35' N 68° 06' E - Elev 3400m *LST=GMT +5 hours NT= +5
02/79-12/79



FREQUENCY OF SPEED & PERCENT OF POWER BY SPEED

HAJIGAK AF - 409330

34° 35' N 68° 06' E - Elev 3400m *LST=GMT +5 hours NT= +5
02/79-12/79



PREVAILING DIRECTION & SPEED BY HOUR

HAJIGAK AF - 409330

34° 35' N 68° 06' E - Elev 3400m *LST=GMT +5 hours NT= +5
02/79-12/79

