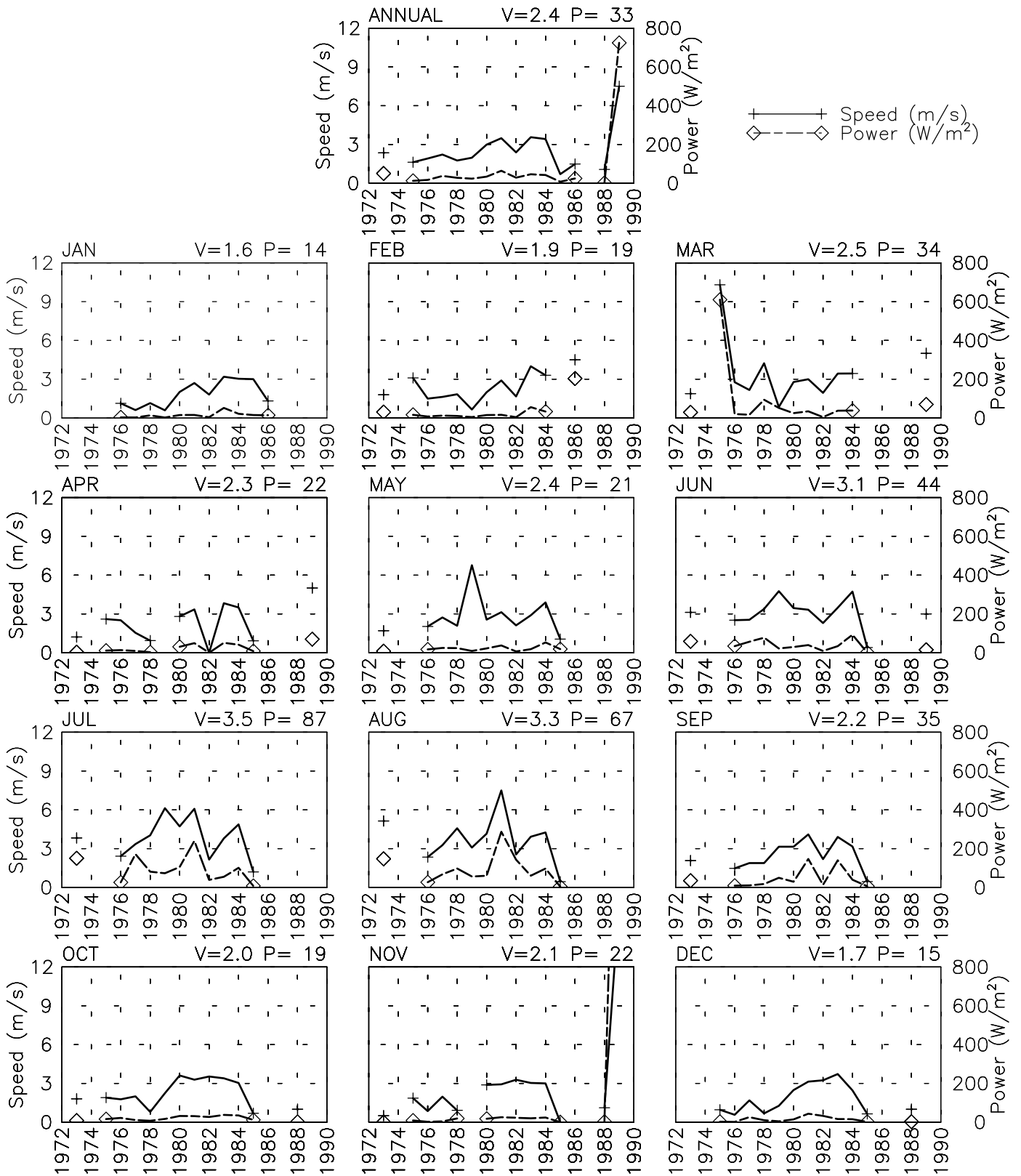


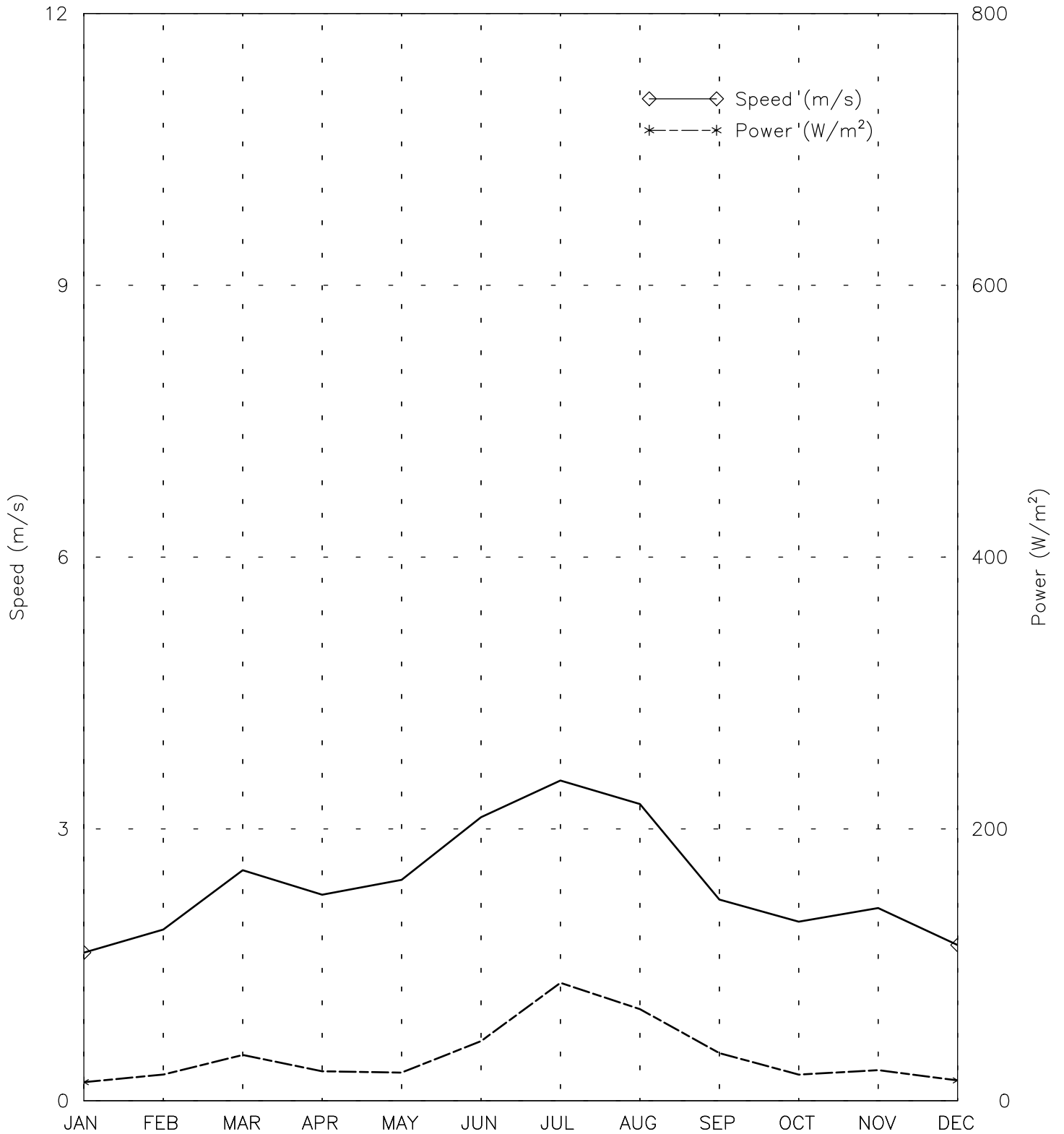
SPEED AND POWER BY YEAR

QALA-I-NOW AF - 409370
 35° 00' N 63° 07' E - Elev 914m *LST=GMT +5 hours NT= +4
 02/73-11/73 02/75-02/86 10/88-11/89



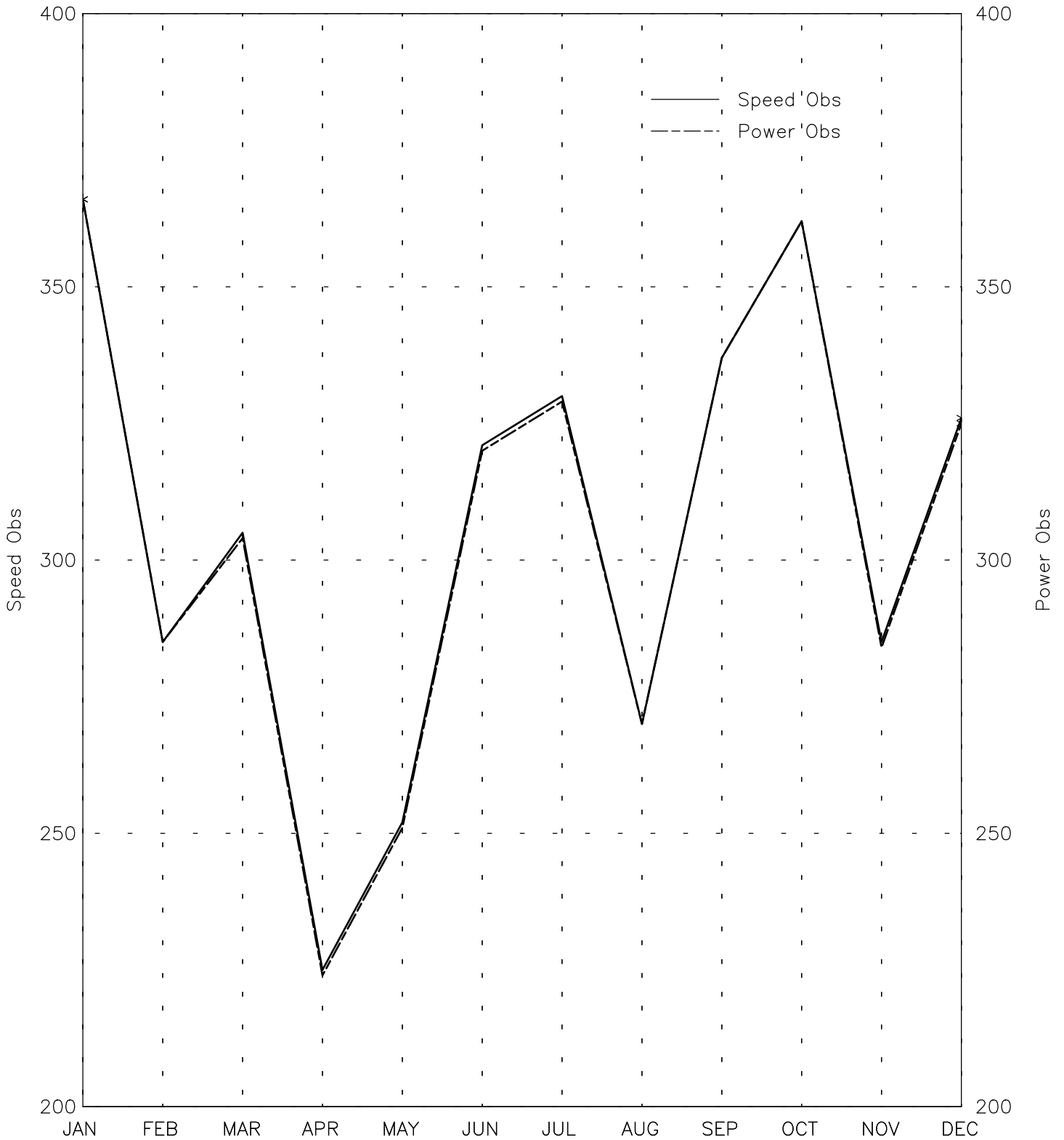
SPEED AND POWER BY MONTH

QALA-I-NOW AF - 409370
35° 00' N 63° 07' E - Elev 914m *LST=GMT +5 hours NT= +4
02/73-11/73 02/75-02/86 10/88-11/89



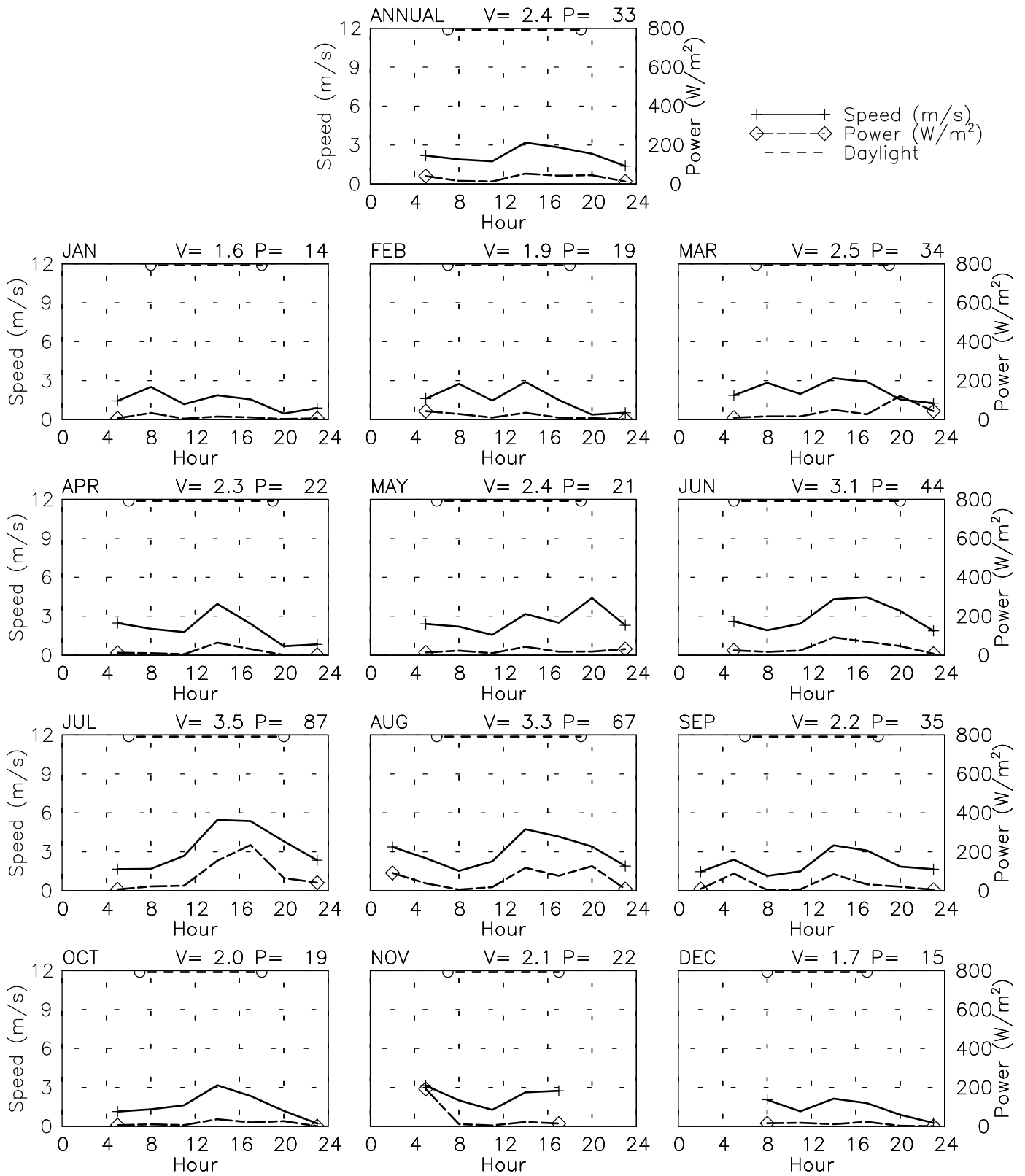
OBSERVATIONS BY MONTH

QALA-I-NOW AF - 409370
35° 00' N 63° 07' E - Elev 914m *LST=GMT +5 hours NT= +4
02/73-11/73 02/75-02/86 10/88-11/89



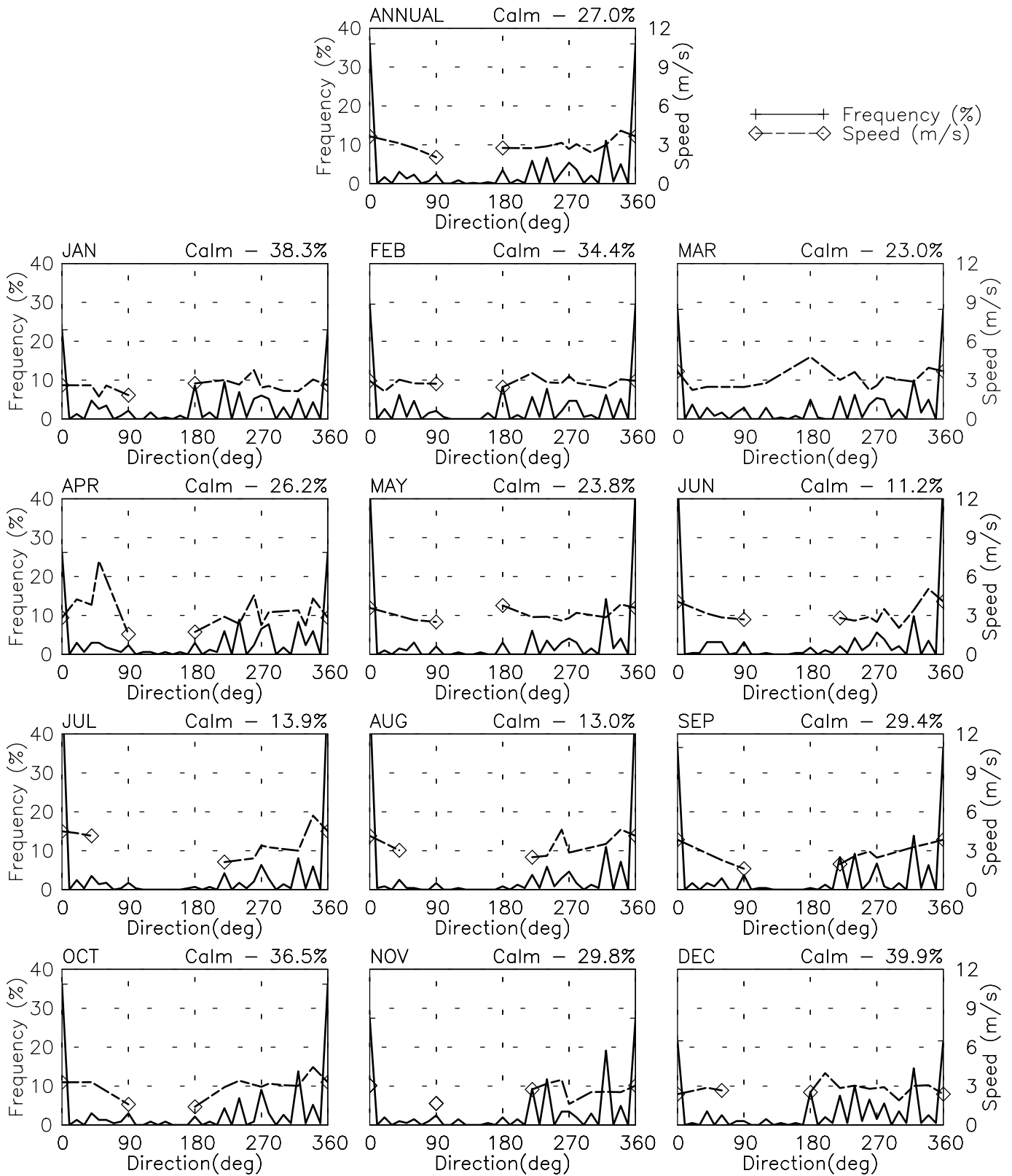
SPEED AND POWER BY HOUR

QALA-I-NOW AF - 409370
 35° 00' N 63° 07' E - Elev 914m *LST=GMT +5 hours NT= +4
 02/73-11/73 02/75-02/86 10/88-11/89



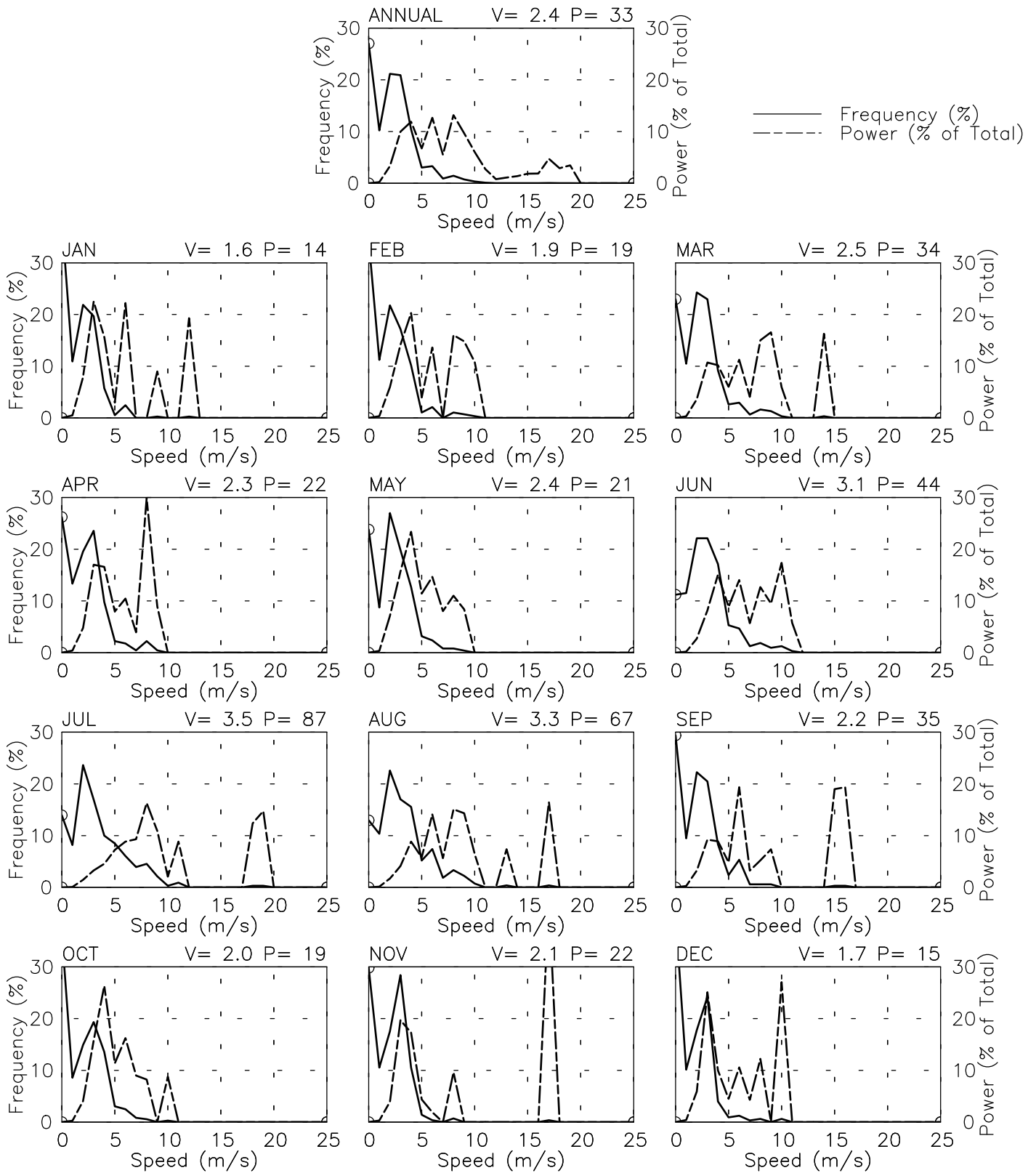
FREQUENCY AND SPEED BY DIRECTION

QALA-I-NOW AF - 409370
 35° 00' N 63° 07' E - Elev 914m *LST=GMT +5 hours NT= +4
 02/73-11/73 02/75-02/86 10/88-11/89



FREQUENCY OF SPEED & PERCENT OF POWER BY SPEED

QALA-I-NOW AF - 409370
 35° 00' N 63° 07' E - Elev 914m *LST=GMT +5 hours NT= +4
 02/73-11/73 02/75-02/86 10/88-11/89



PREVAILING DIRECTION & SPEED BY HOUR

QALA-I-NOW AF - 409370
 35° 00' N 63° 07' E - Elev 914m *LST=GMT +5 hours NT= +4
 02/73-11/73 02/75-02/86 10/88-11/89

