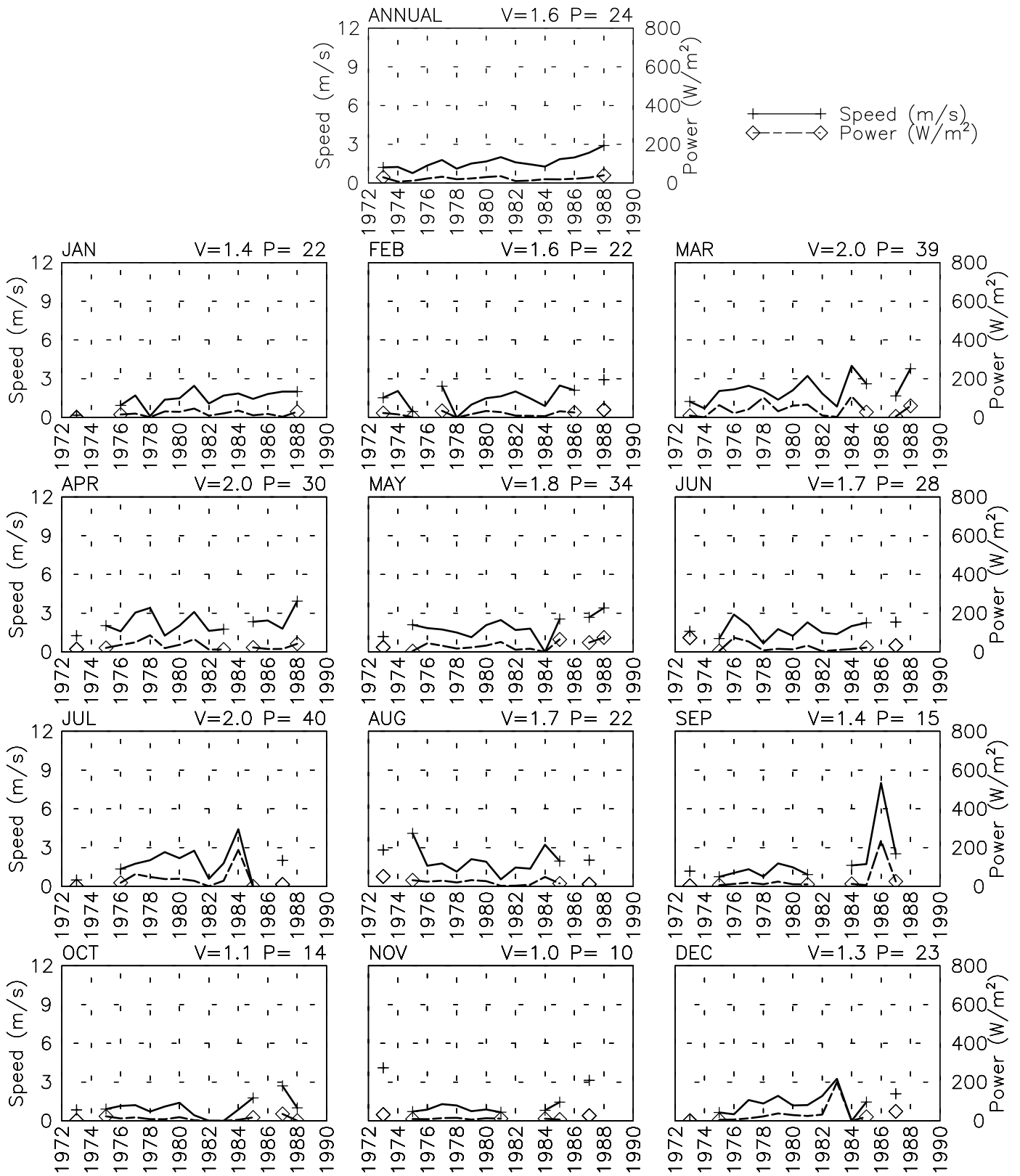


SPEED AND POWER BY YEAR

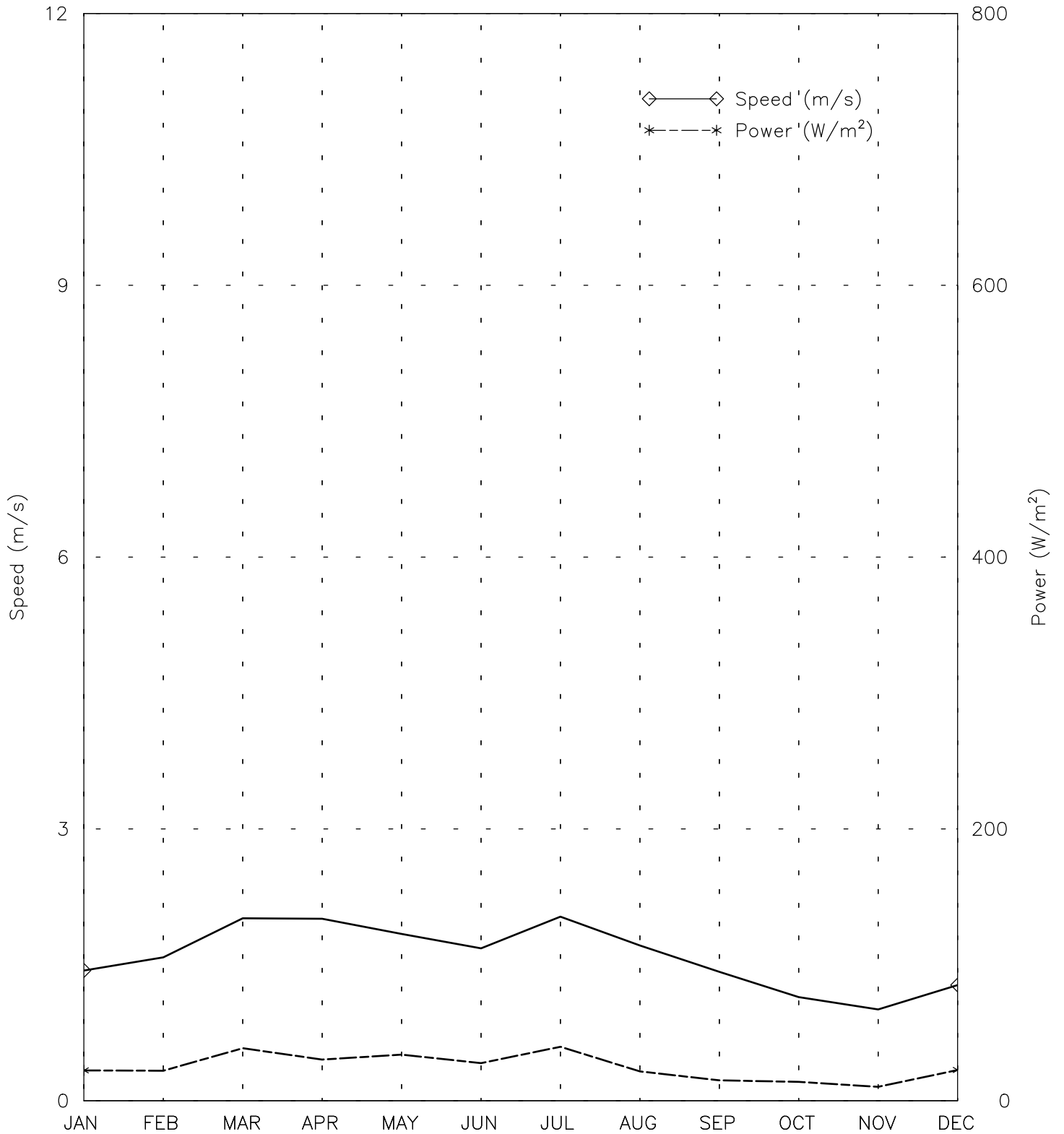
BAMIYAN AF - 409450

34° 49' N 67° 49' E - Elev 2550m *LST=GMT +5 hours NT= +5
01/73-10/88



SPEED AND POWER BY MONTH

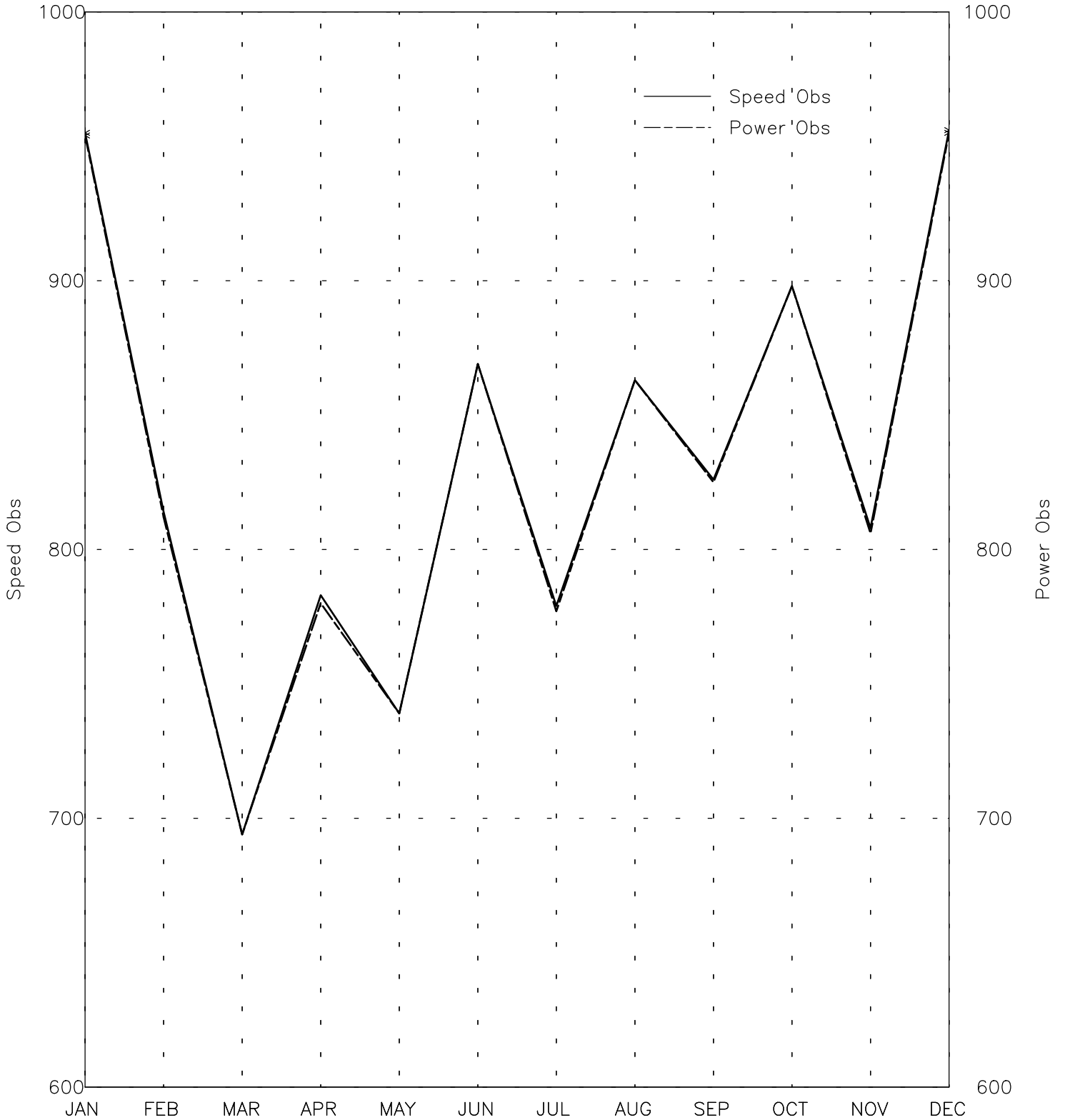
BAMIYAN AF - 409450
34° 49' N 67° 49' E - Elev 2550m *LST=GMT +5 hours NT= +5
01/73-10/88



OBSERVATIONS BY MONTH

BAMIYAN AF - 409450

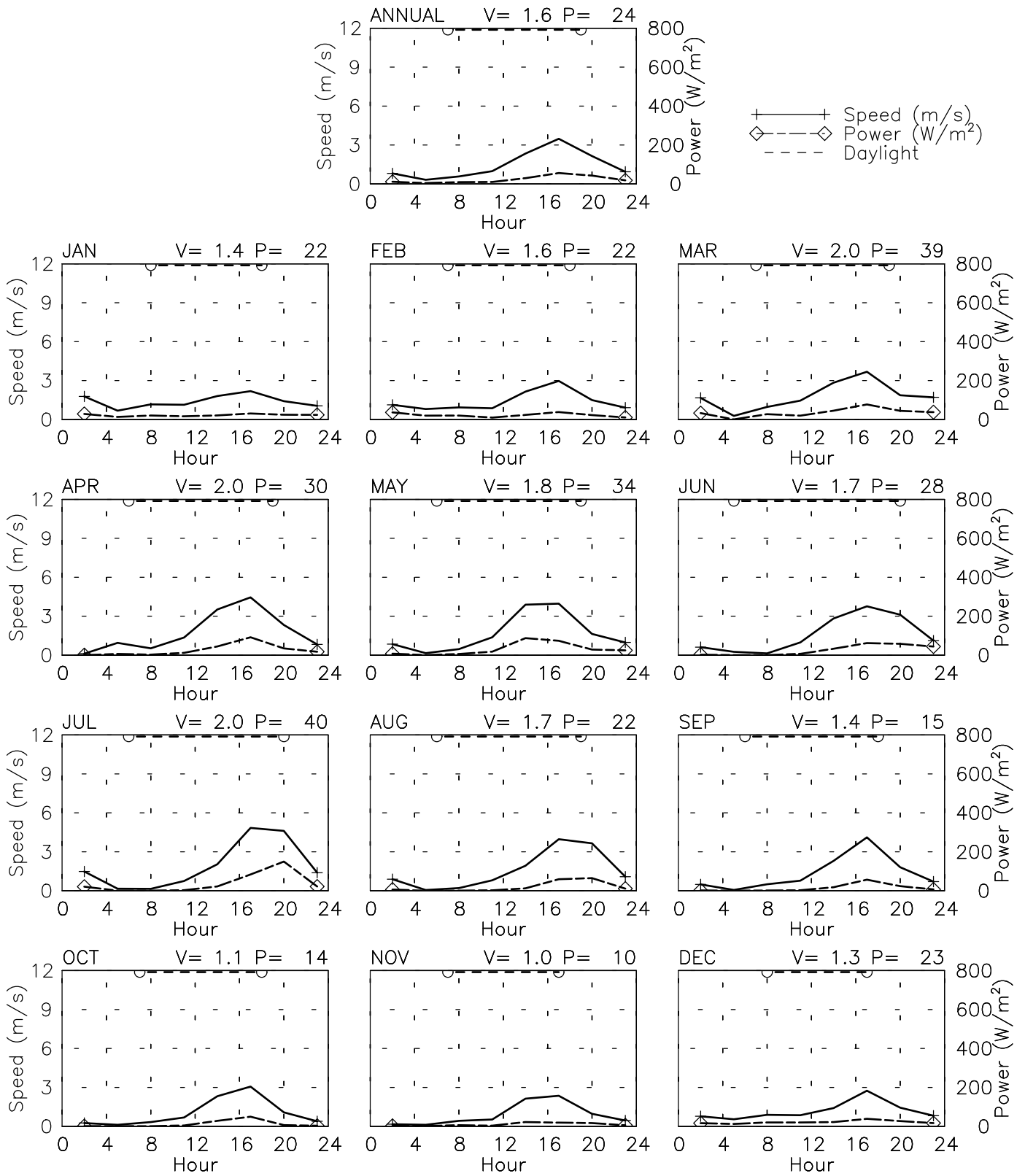
34° 49' N 67° 49' E - Elev 2550m *LST=GMT +5 hours NT= +5
01/73-10/88



SPEED AND POWER BY HOUR

BAMIYAN AF - 409450

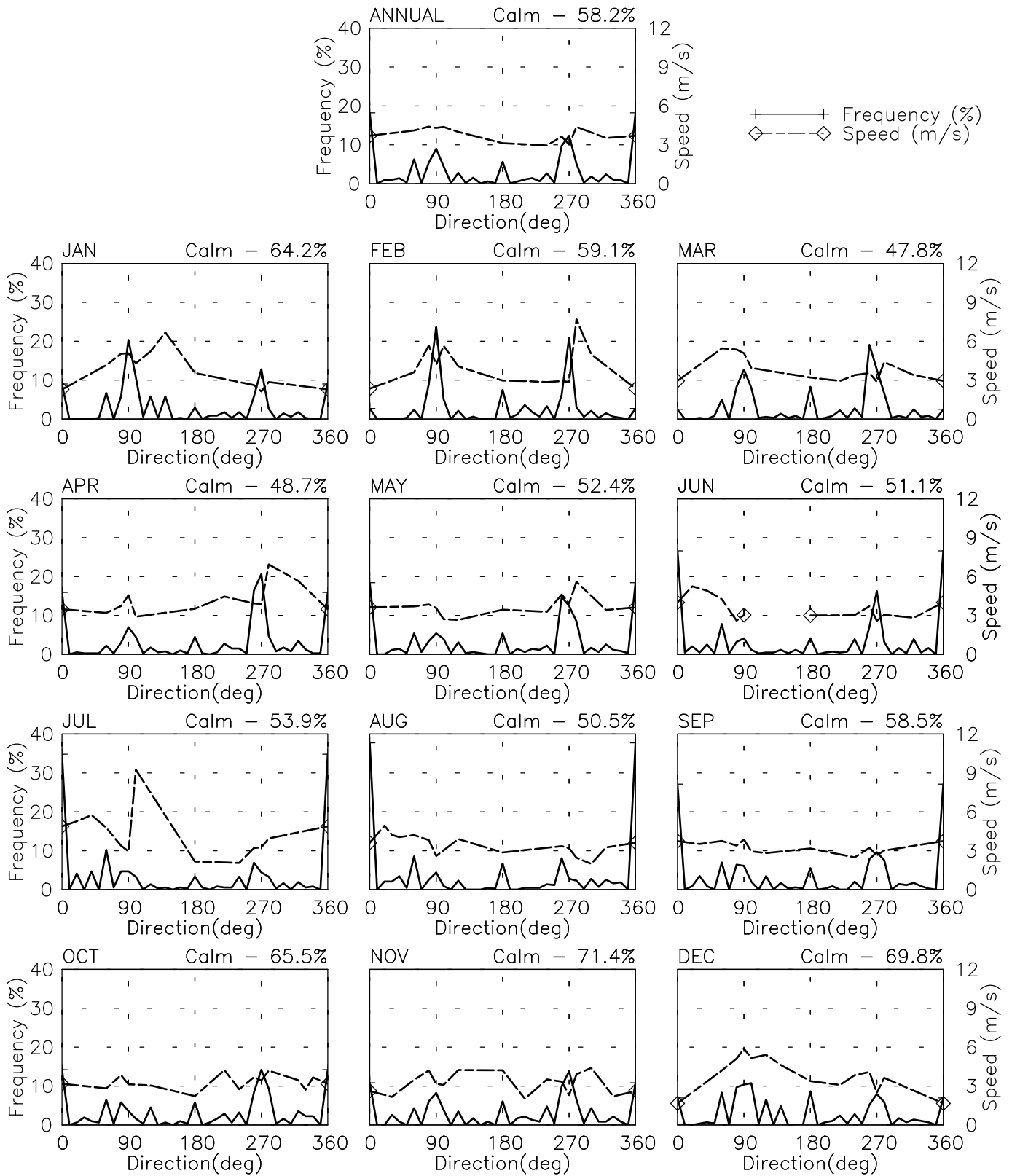
34° 49' N 67° 49' E - Elev 2550m *LST=GMT +5 hours NT= +5
01/73-10/88



FREQUENCY AND SPEED BY DIRECTION

BAMIYAN AF - 409450

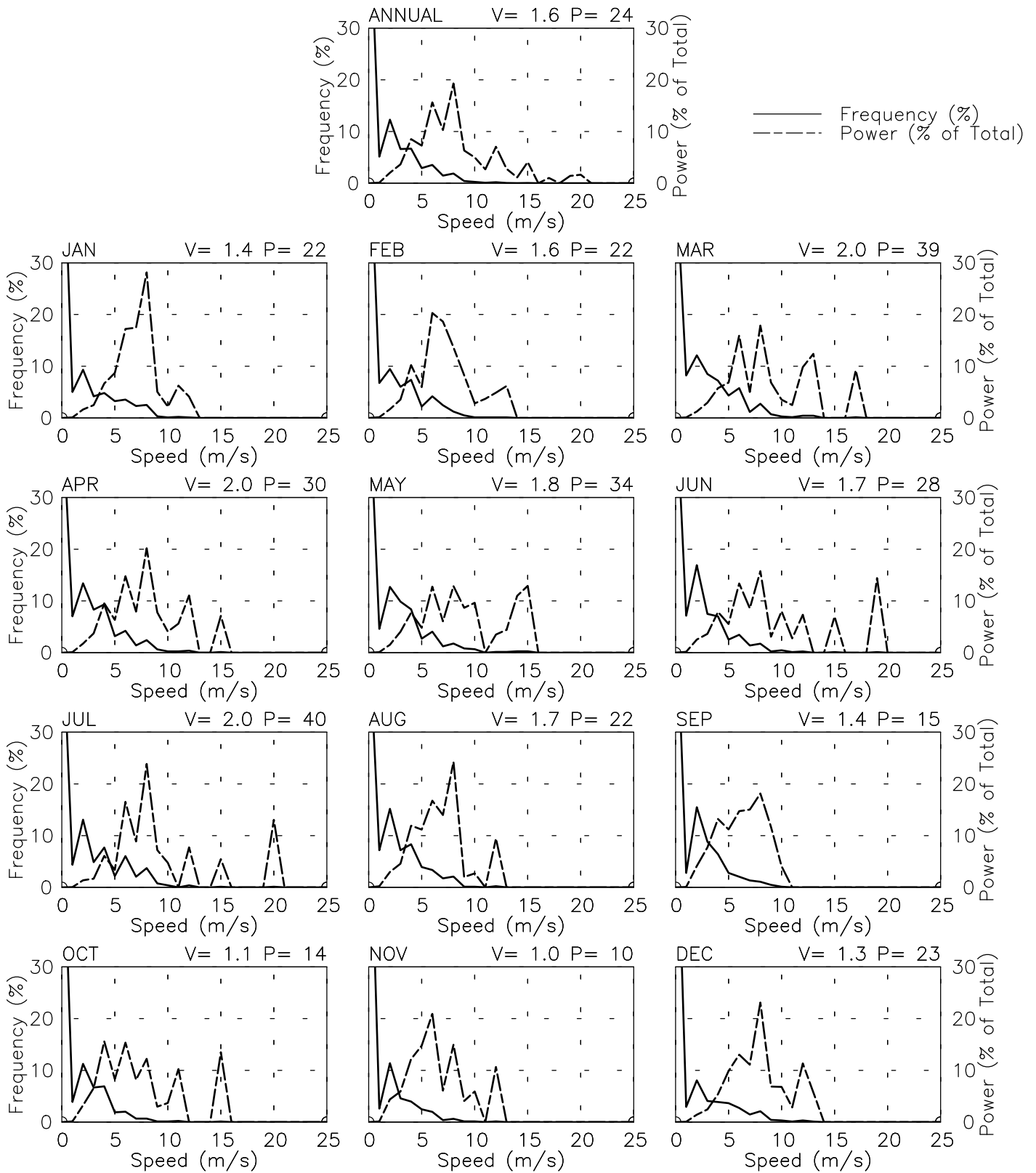
34° 49' N 67° 49' E - Elev 2550m *LST=GMT +5 hours NT= +5
01/73-10/88



FREQUENCY OF SPEED & PERCENT OF POWER BY SPEED

BAMIYAN AF - 409450

34° 49' N 67° 49' E - Elev 2550m *LST=GMT +5 hours NT= +5
01/73-10/88



PREVAILING DIRECTION & SPEED BY HOUR

BAMIYAN AF - 409450

34° 49' N 67° 49' E - Elev 2550m *LST=GMT +5 hours NT= +5
01/73-10/88

