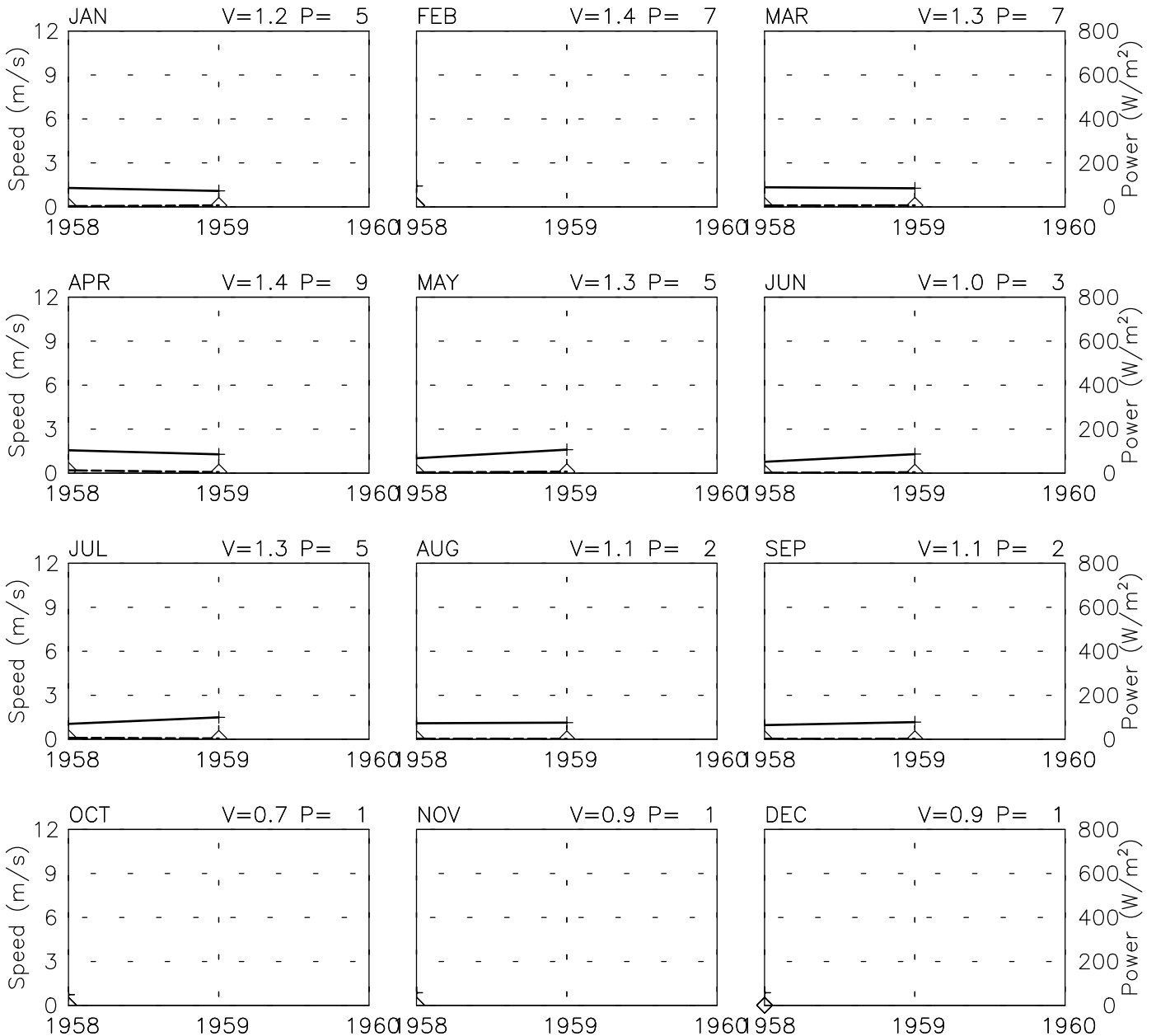
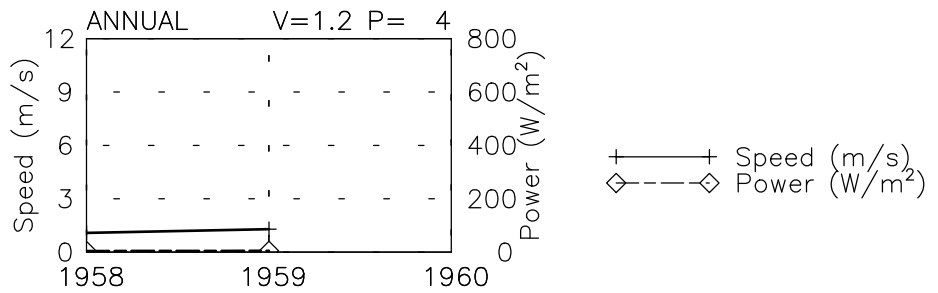


SPEED AND POWER BY YEAR

PAGHMAN AF - 409470

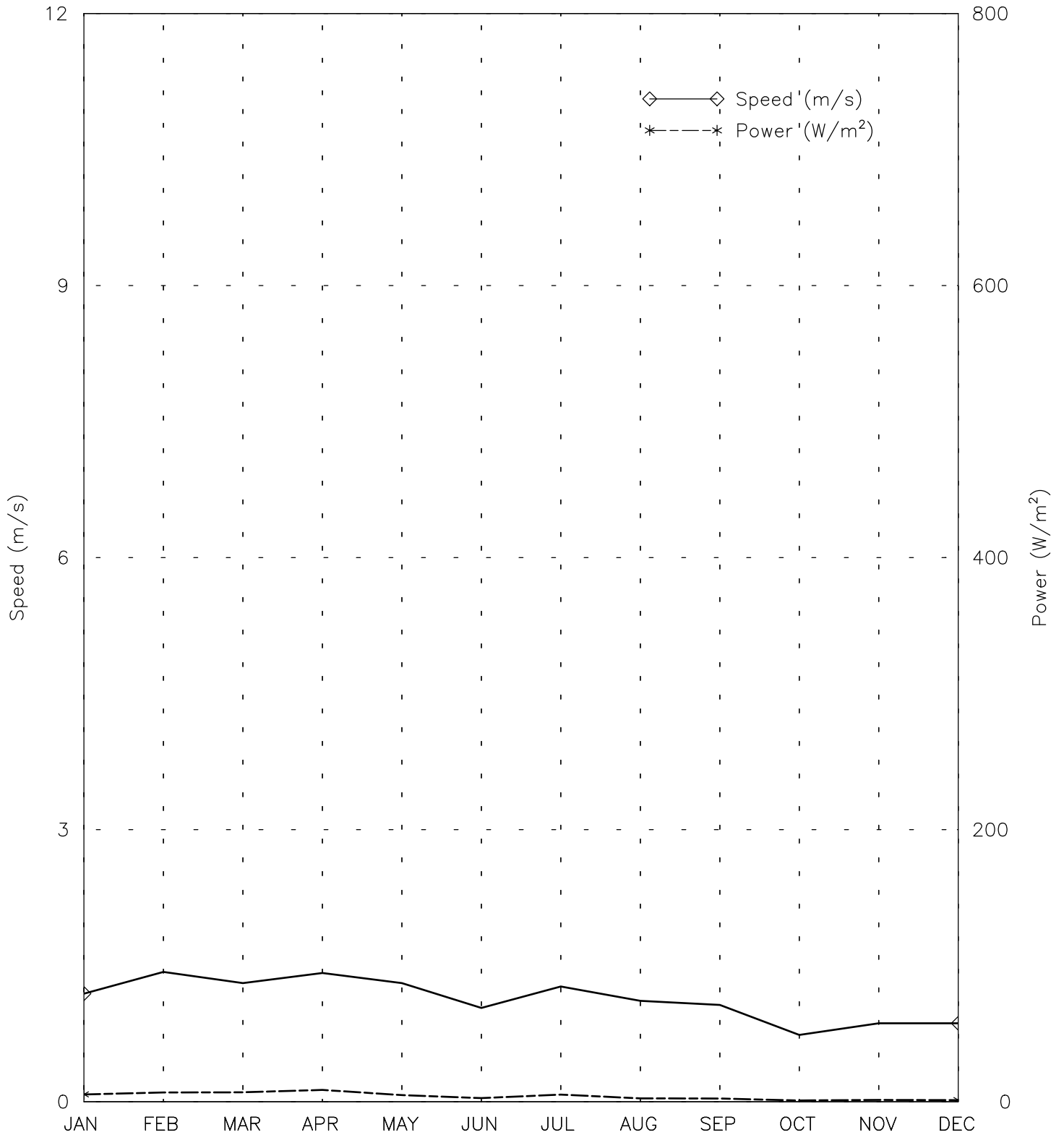
34° 35' N 68° 59' E - Elev 2114m *LST=GMT +5 hours NT= +5
01/58-09/59



SPEED AND POWER BY MONTH

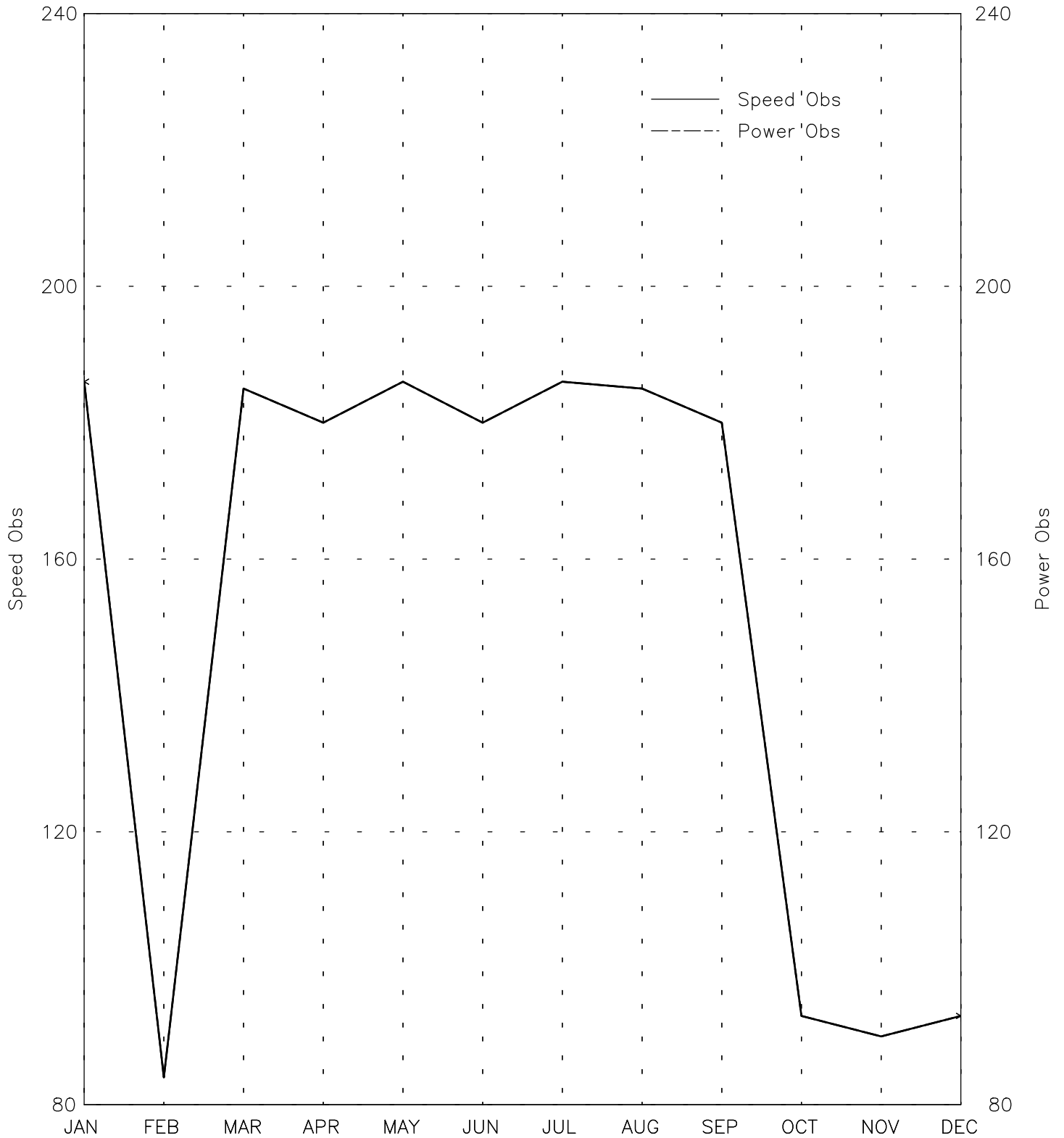
PAGHMAN AF - 409470

34° 35' N 68° 59' E - Elev 2114m *LST=GMT +5 hours NT= +5
01/58-09/59



OBSERVATIONS BY MONTH

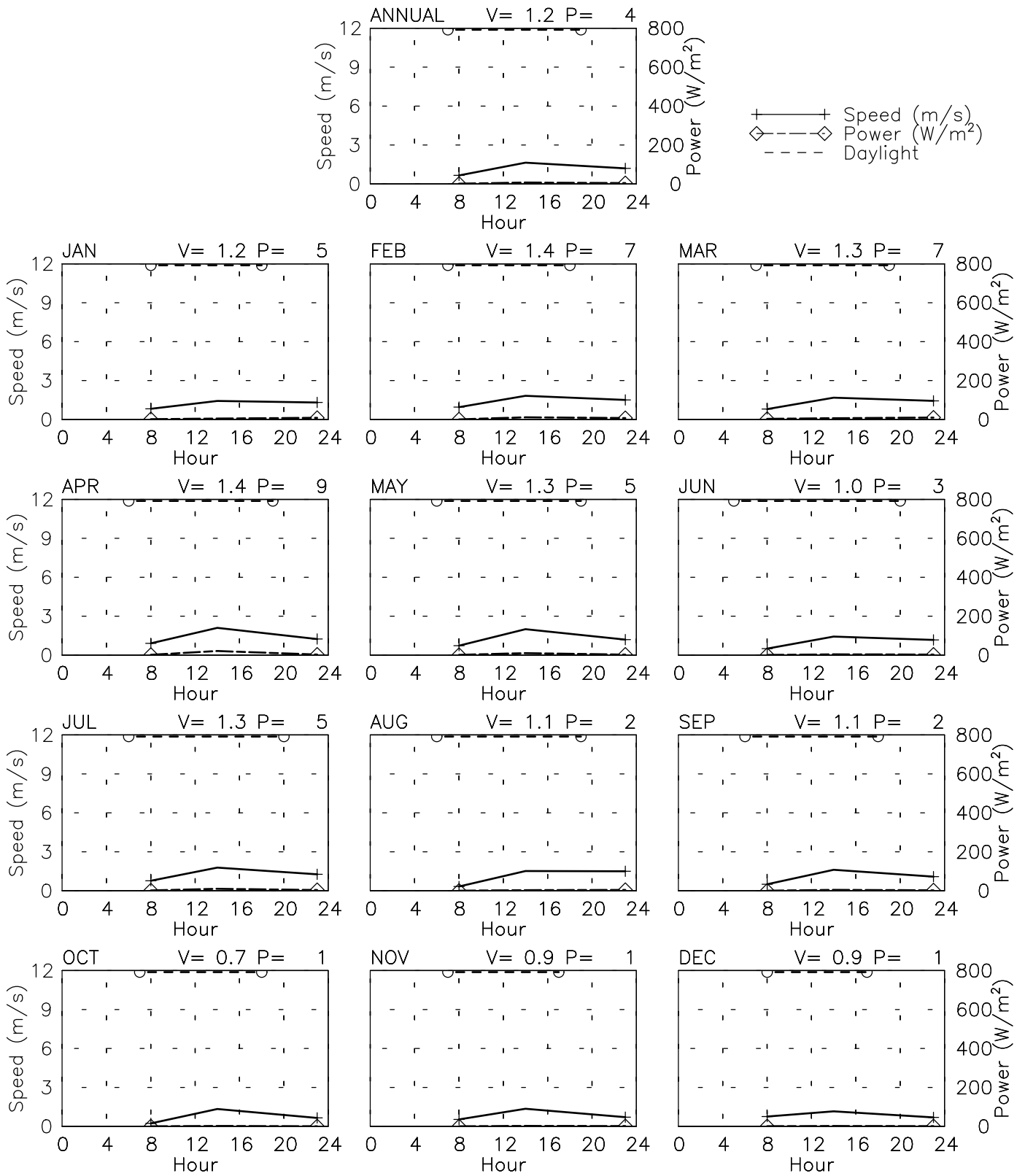
PAGHMAN AF - 409470
34° 35' N 68° 59' E - Elev 2114m *LST=GMT +5 hours NT= +5
01/58-09/59



SPEED AND POWER BY HOUR

PAGHMAN AF - 409470

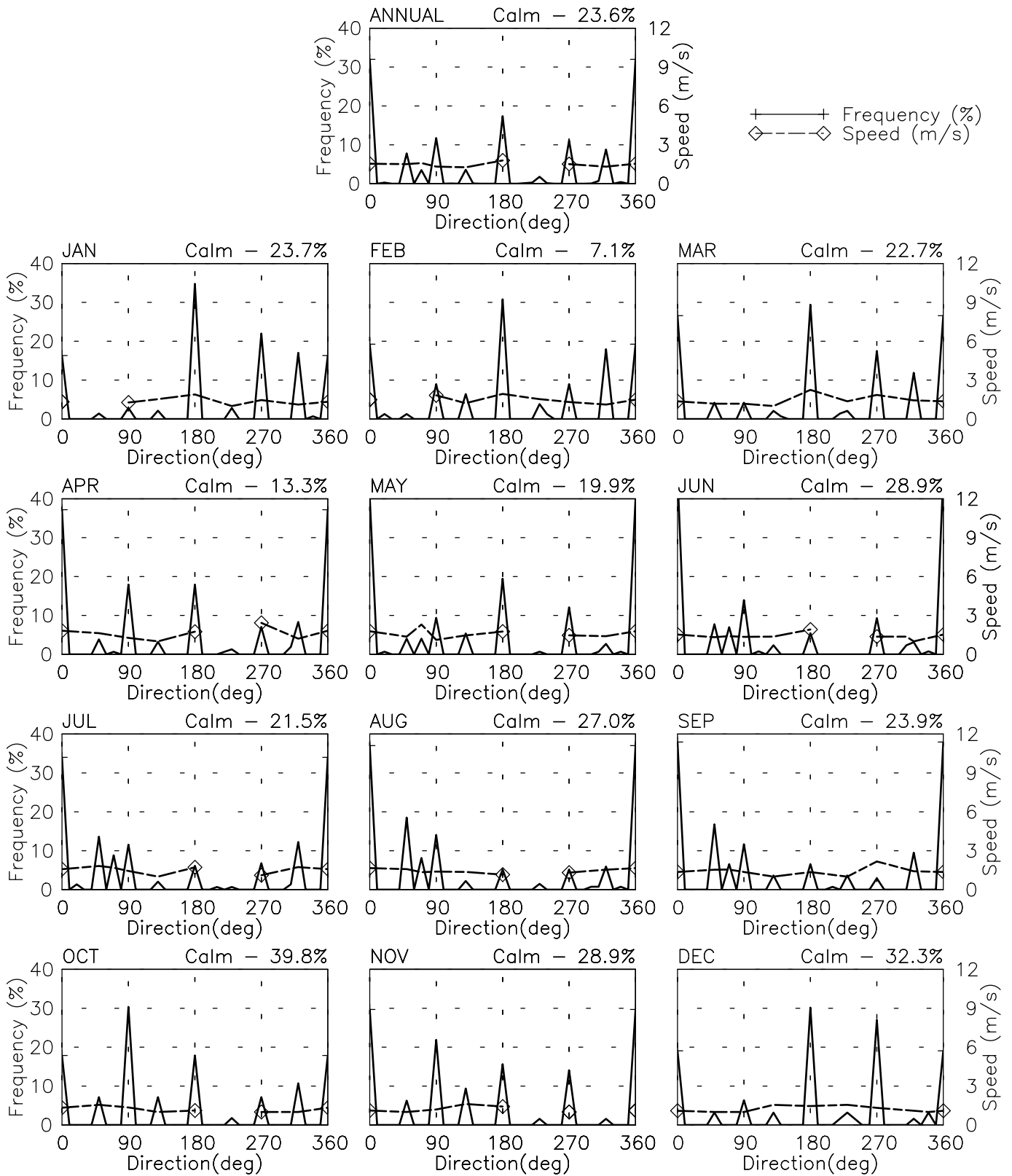
34° 35' N 68° 59' E - Elev 2114m *LST=GMT +5 hours NT= +5
01/58-09/59



FREQUENCY AND SPEED BY DIRECTION

PAGHMAN AF - 409470

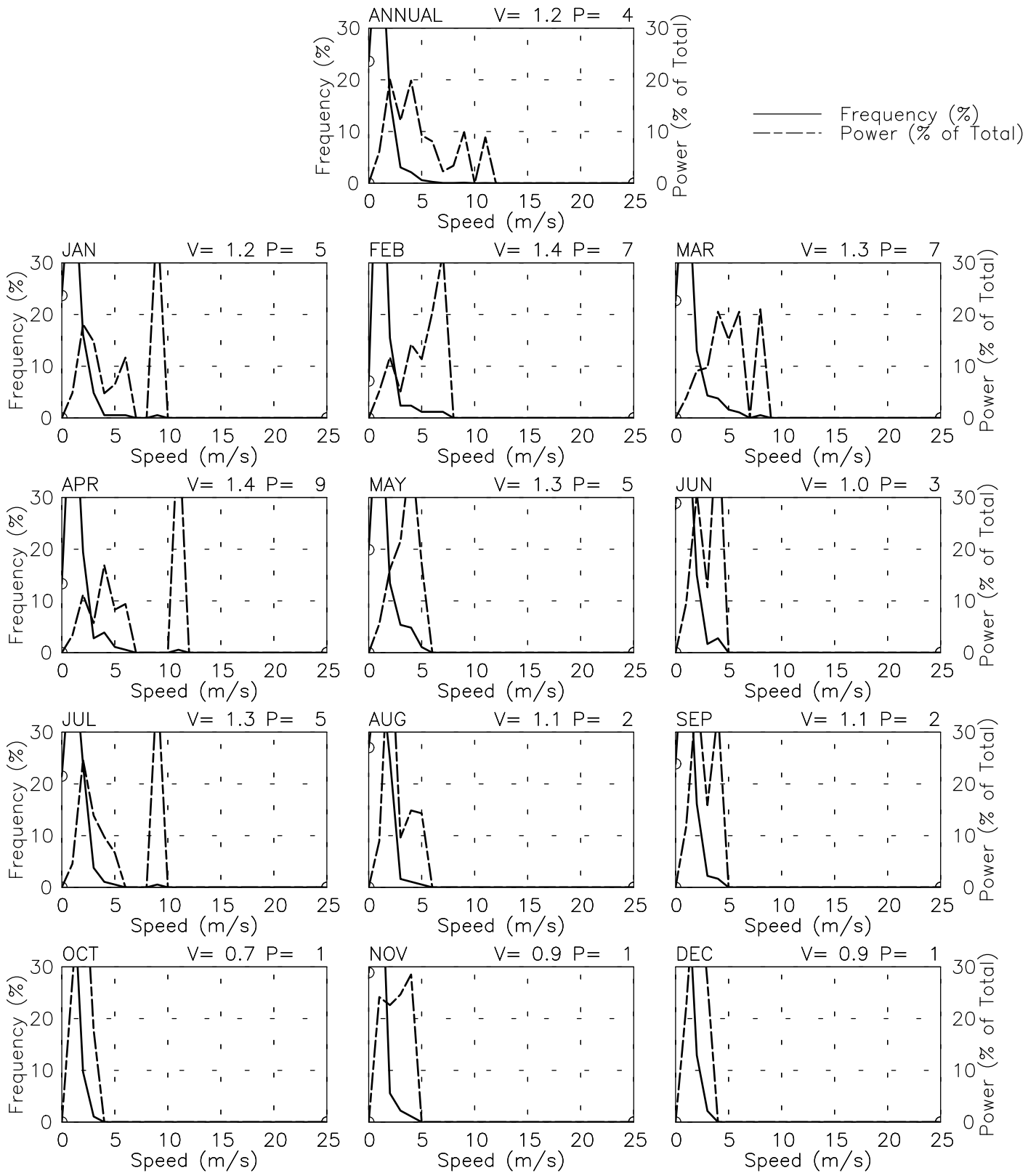
34° 35' N 68° 59' E - Elev 2114m *LST=GMT +5 hours NT= +5
01/58-09/59



FREQUENCY OF SPEED & PERCENT OF POWER BY SPEED

PAGHMAN AF - 409470

34° 35' N 68° 59' E - Elev 2114m *LST=GMT +5 hours NT= +5
01/58-09/59



PREVAILING DIRECTION & SPEED BY HOUR

PAGHMAN AF - 409470

34° 35' N 68° 59' E - Elev 2114m *LST=GMT +5 hours NT= +5
01/58-09/59

