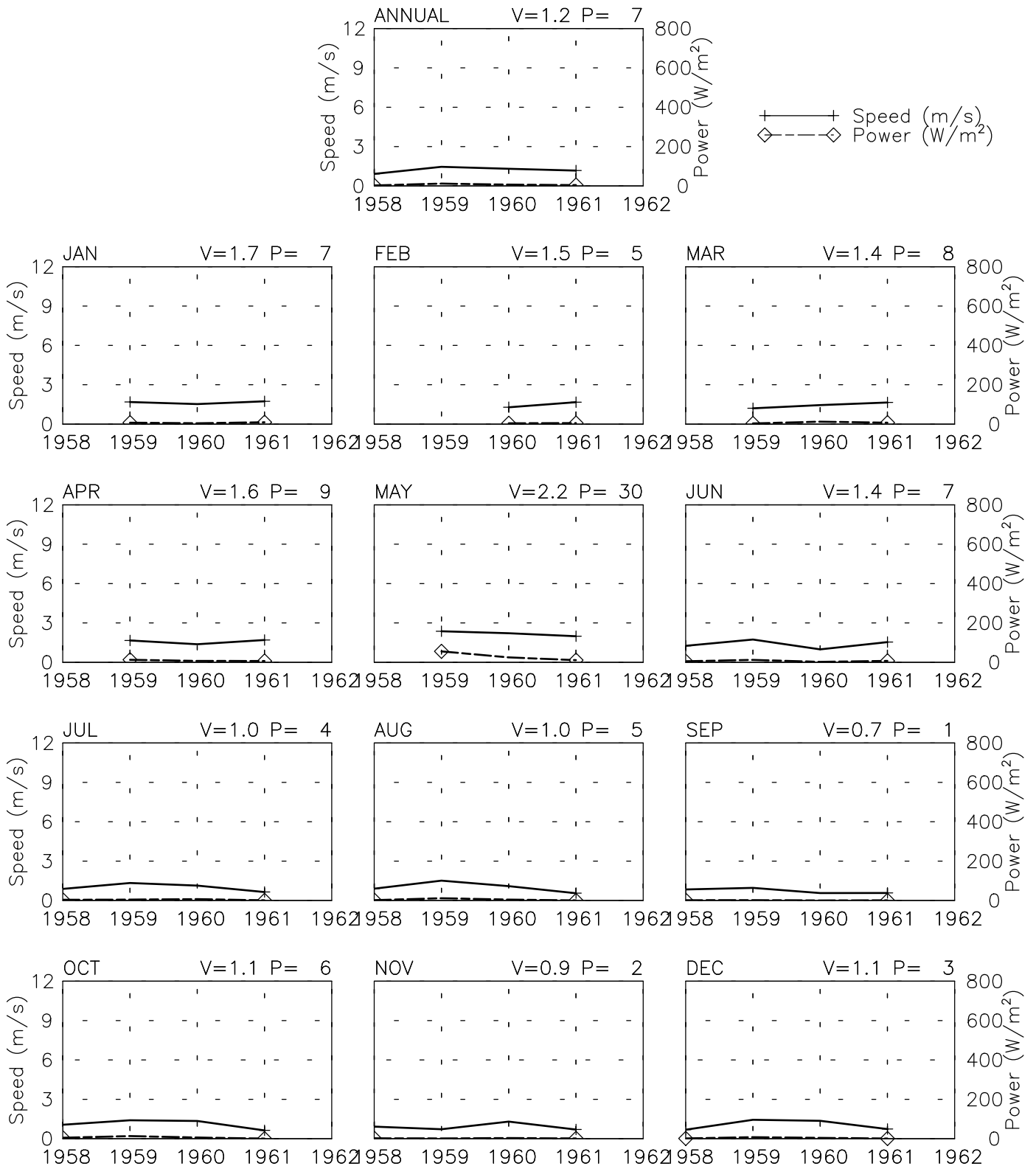


# SPEED AND POWER BY YEAR

KARIZIMIR AF - 409490

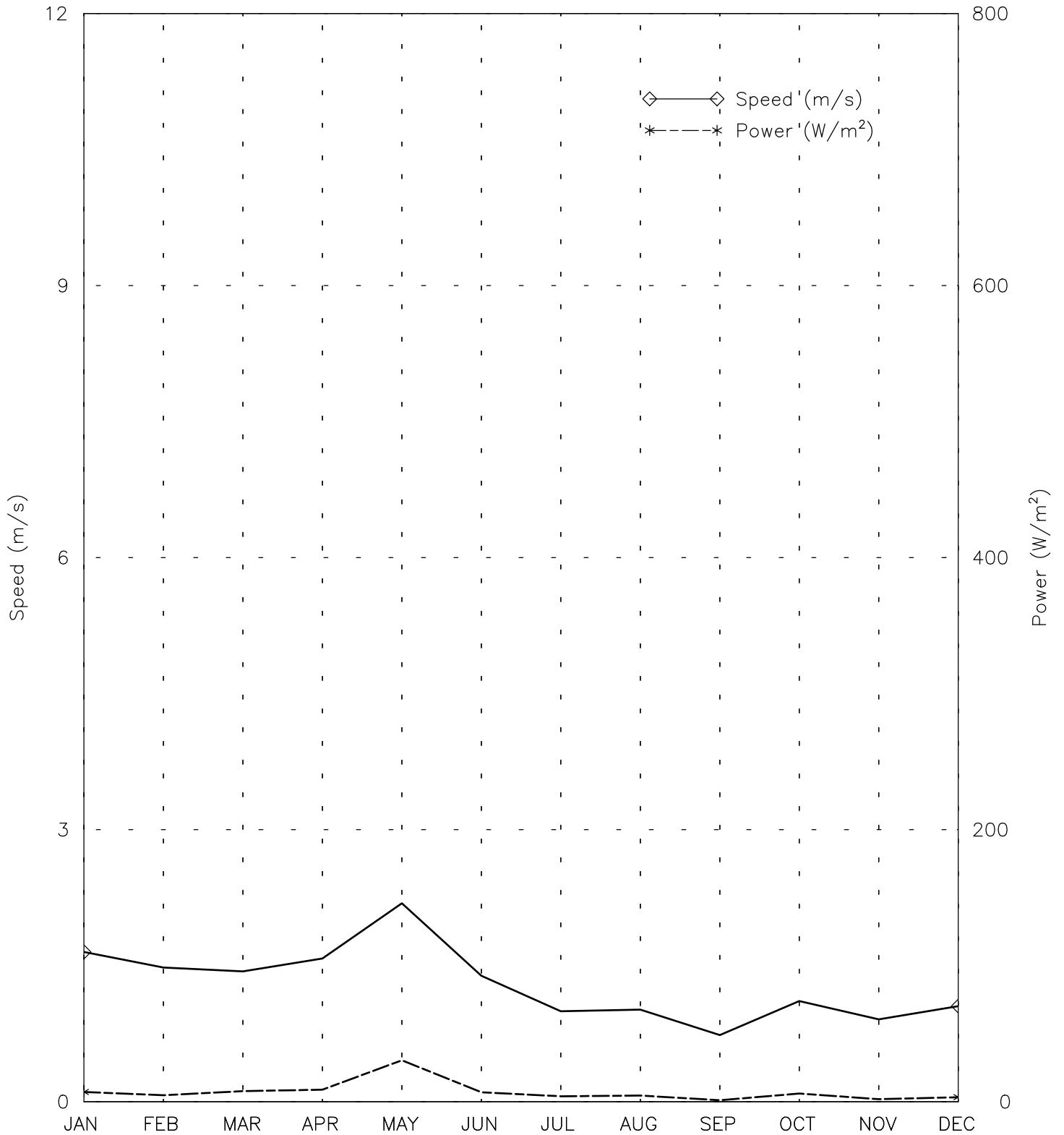
34° 38' N 69° 03' E - Elev 1905m \*LST=GMT +5 hours NT= +5  
06/58-12/61



# SPEED AND POWER BY MONTH

KARIZIMIR AF - 409490

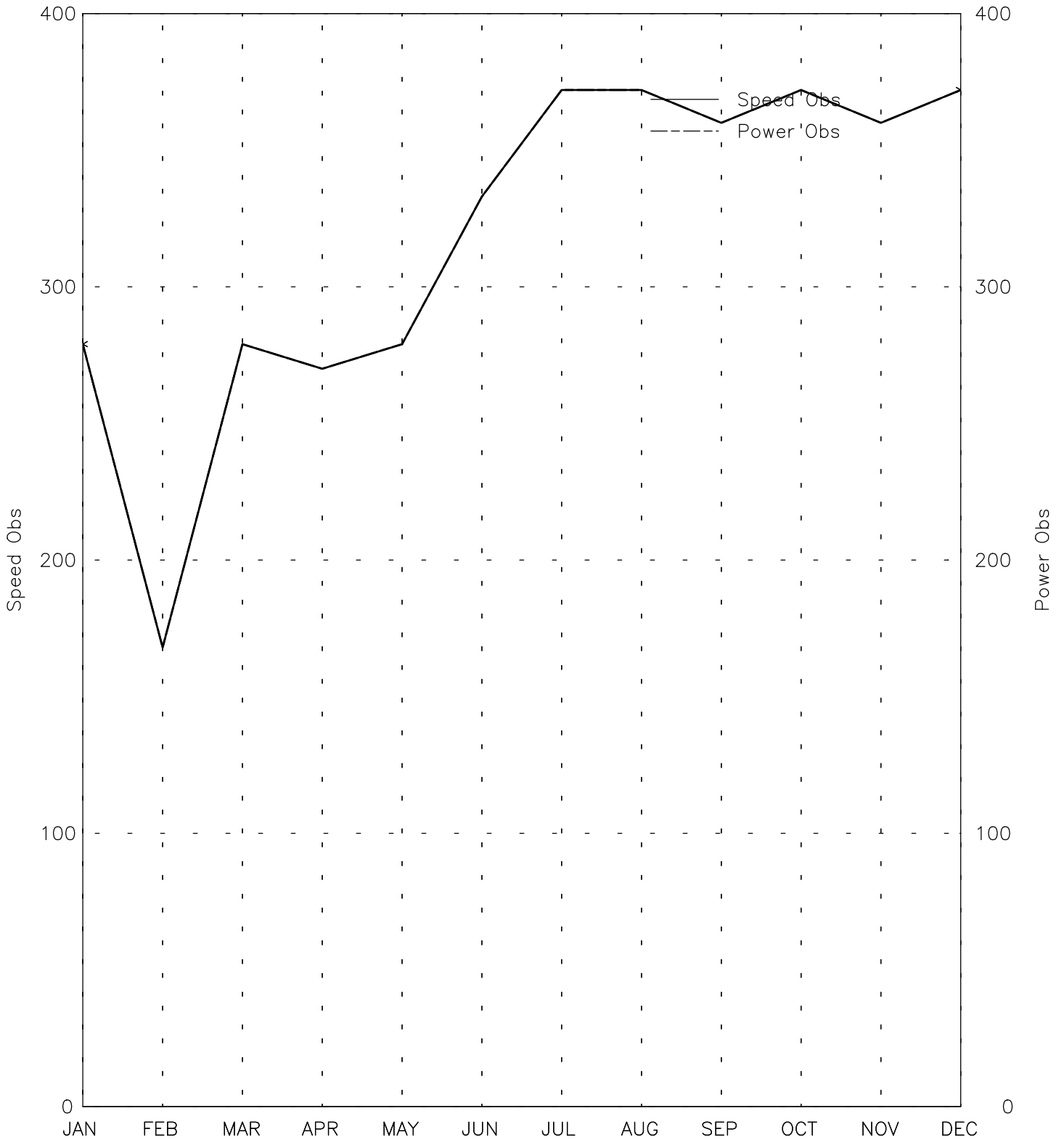
34° 38' N 69° 03' E - Elev 1905m \*LST=GMT +5 hours NT= +5  
06/58-12/61



# OBSERVATIONS BY MONTH

KARIZIMIR AF - 409490

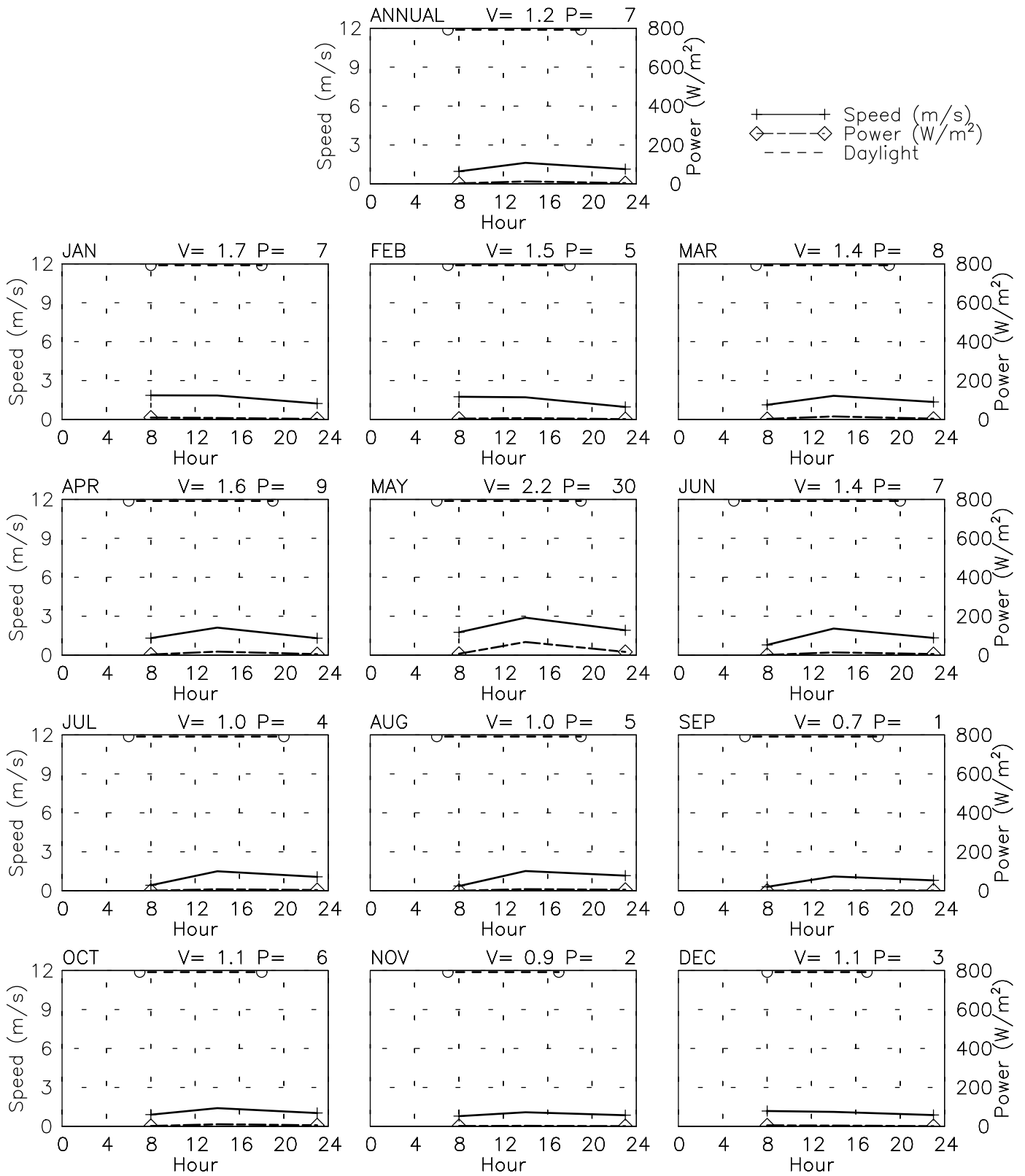
34° 38' N 69° 03' E - Elev 1905m \*LST=GMT +5 hours NT= +5  
06/58-12/61



# SPEED AND POWER BY HOUR

KARIZIMIR AF - 409490

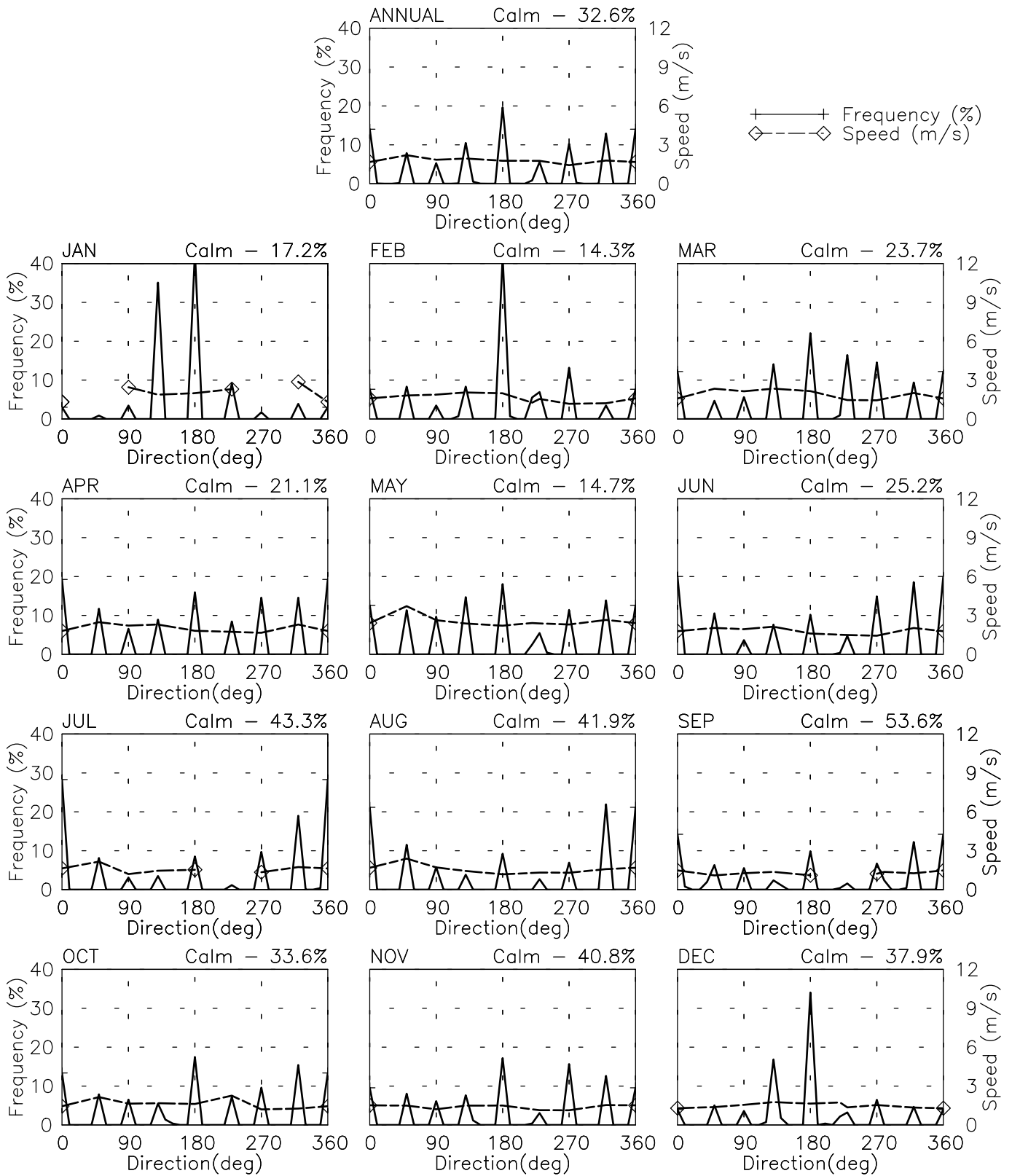
34° 38' N 69° 03' E - Elev 1905m \*LST=GMT +5 hours NT= +5  
06/58-12/61



# FREQUENCY AND SPEED BY DIRECTION

KARIZIMIR AF - 409490

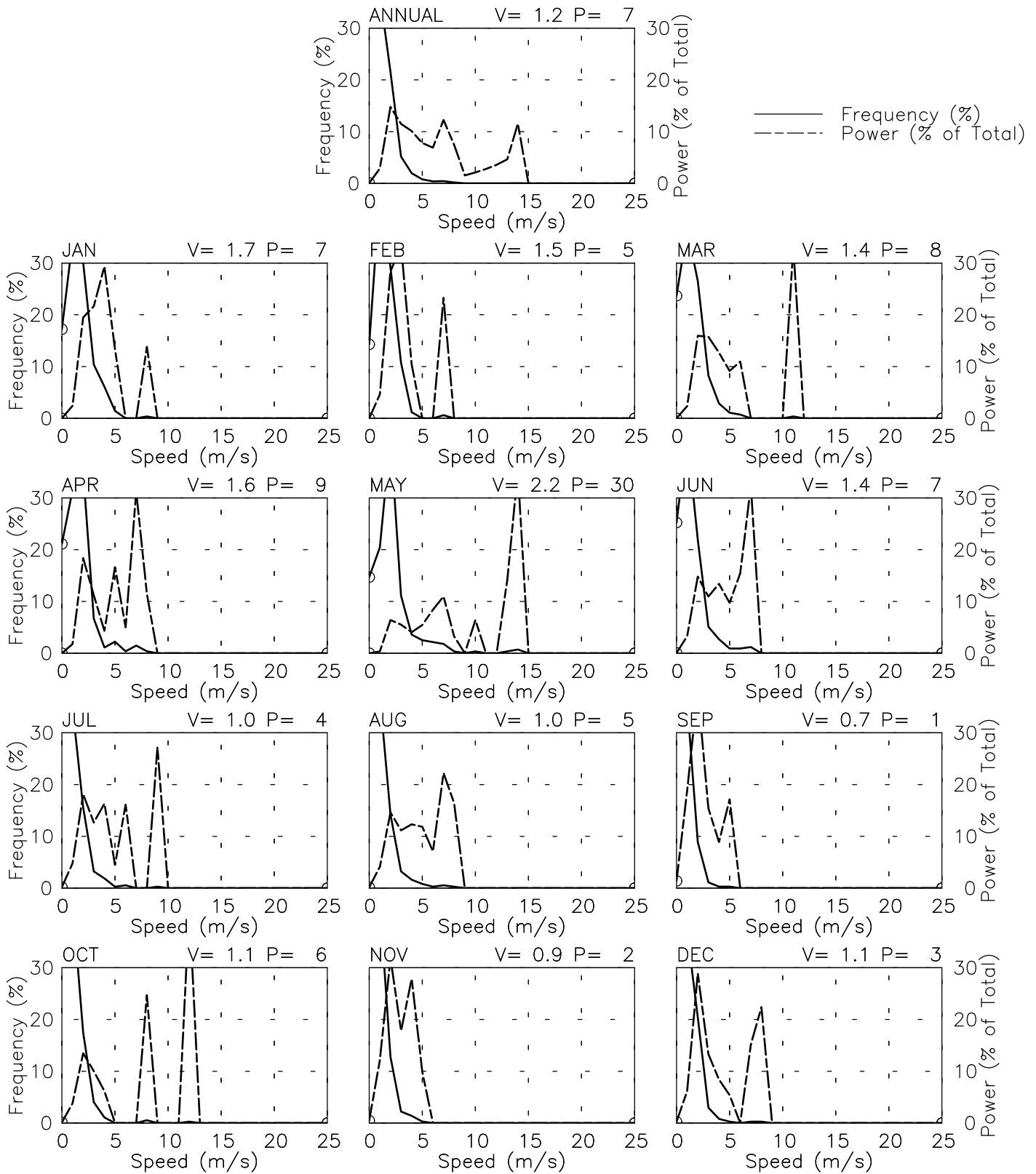
34° 38' N 69° 03' E - Elev 1905m \*LST=GMT +5 hours NT= +5  
06/58-12/61



# FREQUENCY OF SPEED & PERCENT OF POWER BY SPEED

KARIZIMIR AF - 409490

34° 38' N 69° 03' E - Elev 1905m \*LST=GMT +5 hours NT= +5  
06/58-12/61



# PREVAILING DIRECTION & SPEED BY HOUR

KARIZIMIR AF - 409490

34° 38' N 69° 03' E - Elev 1905m \*LST=GMT +5 hours NT= +5  
06/58-12/61

