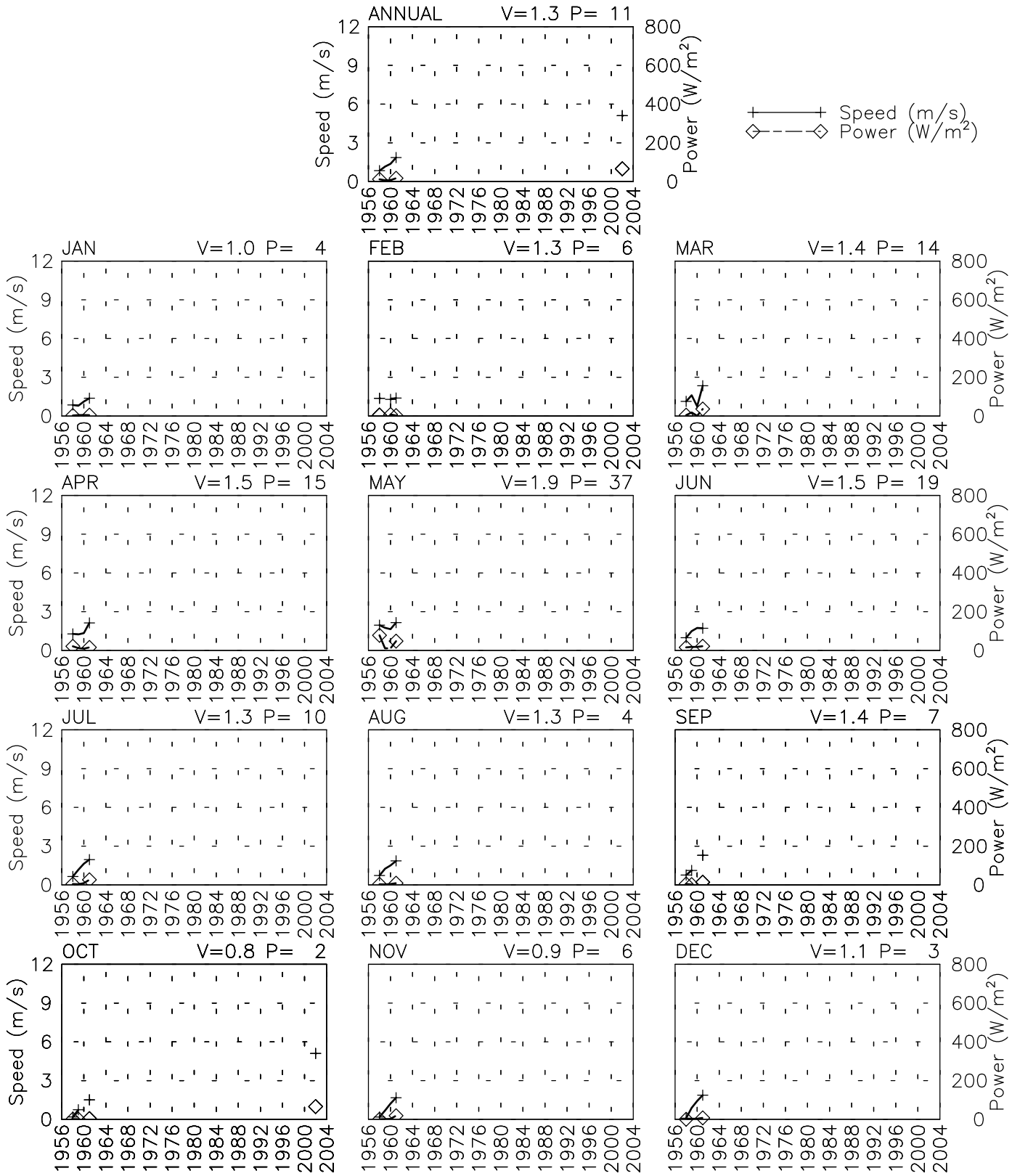


SPEED AND POWER BY YEAR

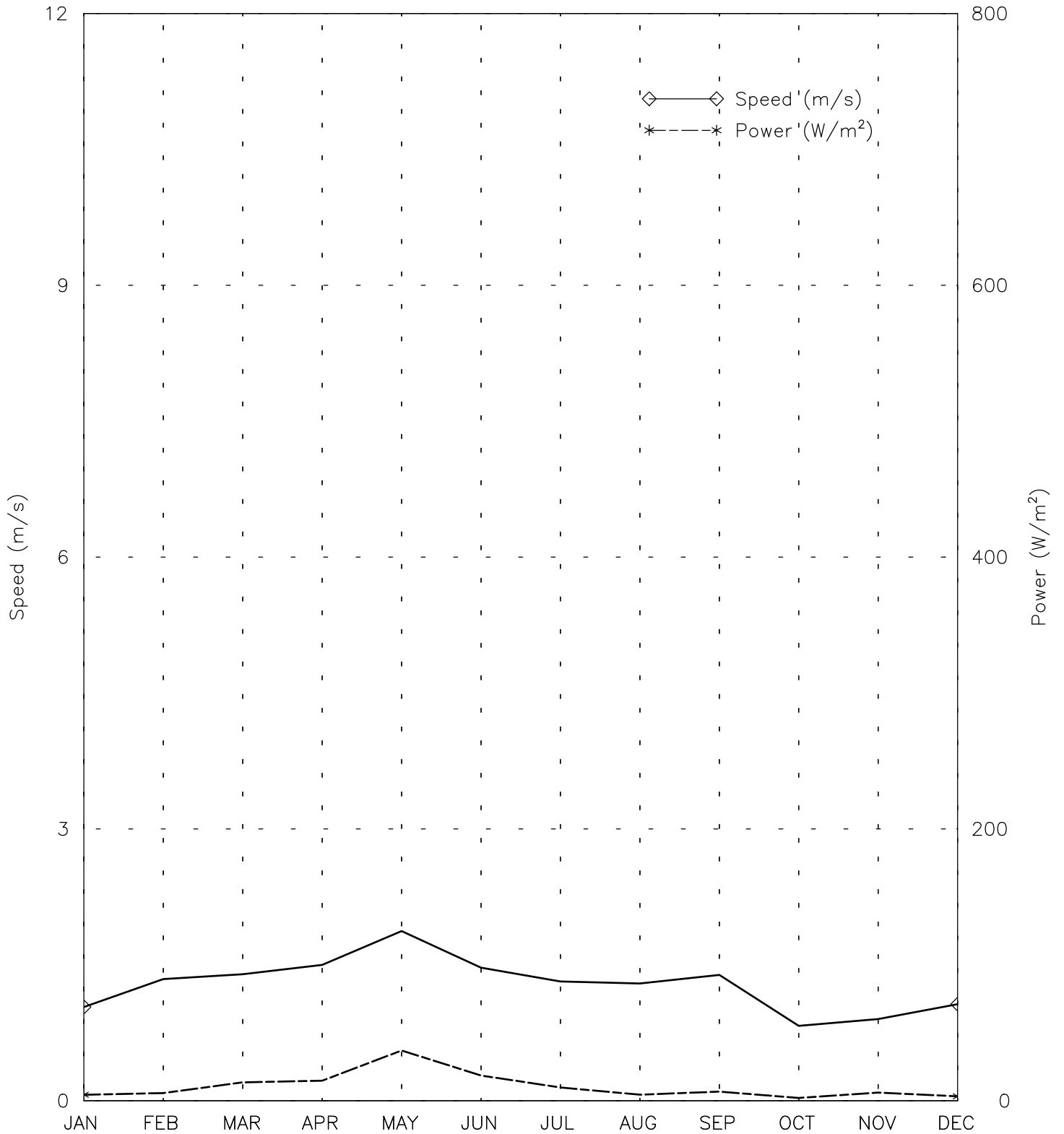
LOGAR AF - 409500

34° 06' N 69° 03' E - Elev 1935m *LST=GMT +5 hours NT= +5
01/58-12/61 10/02-10/02



SPEED AND POWER BY MONTH

LOGAR AF - 409500
34° 06' N 69° 03' E - Elev 1935m *LST=GMT +5 hours NT= +5
01/58-12/61 10/02-10/02



Month
Tue Aug 8 17:05:38 2006

OBSERVATIONS BY MONTH

LOGAR

AF - 409500

34° 06' N

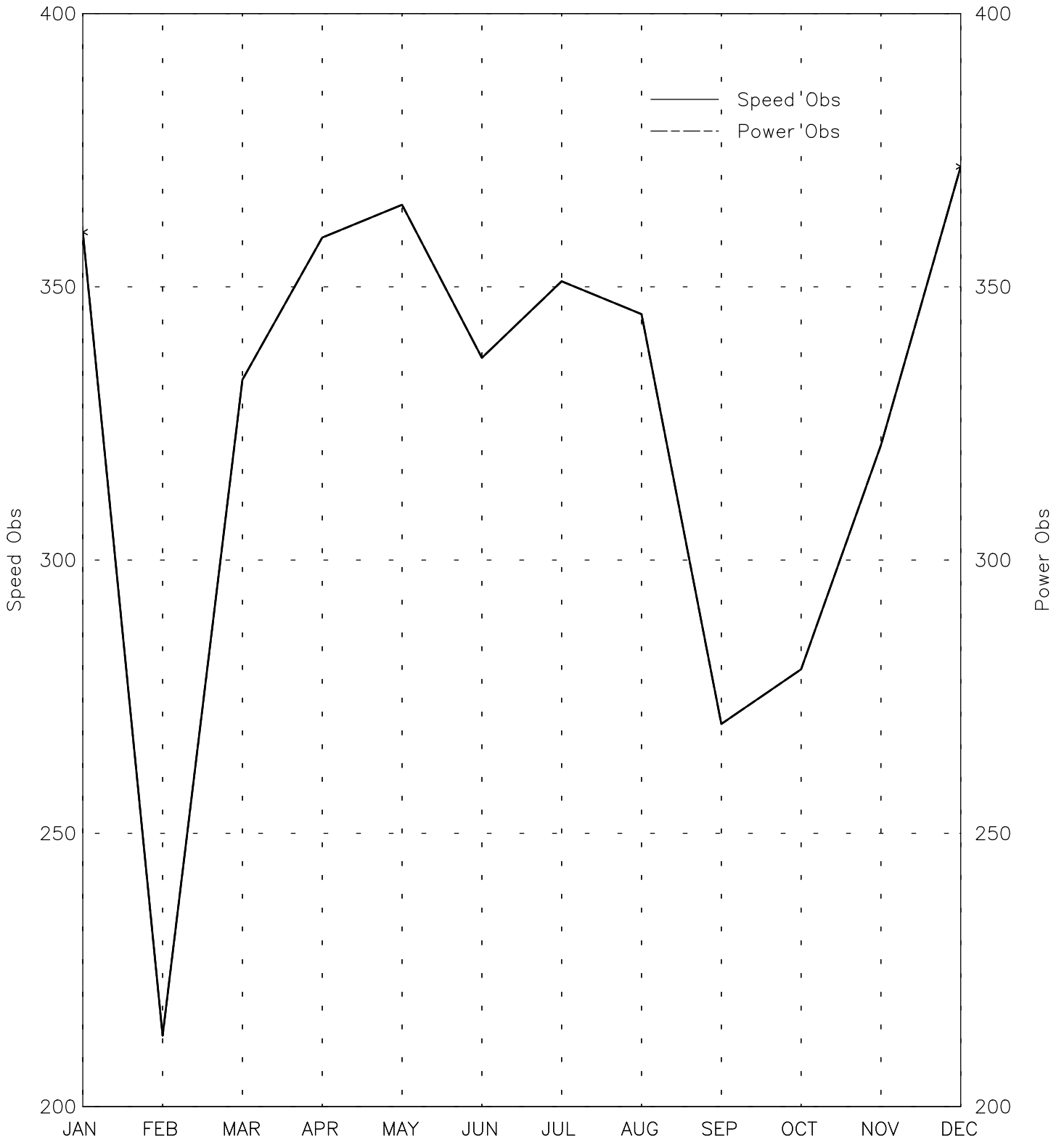
69° 03' E

- Elev 1935m

*LST=GMT +5 hours

NT= +5

01/58-12/61 10/02-10/02



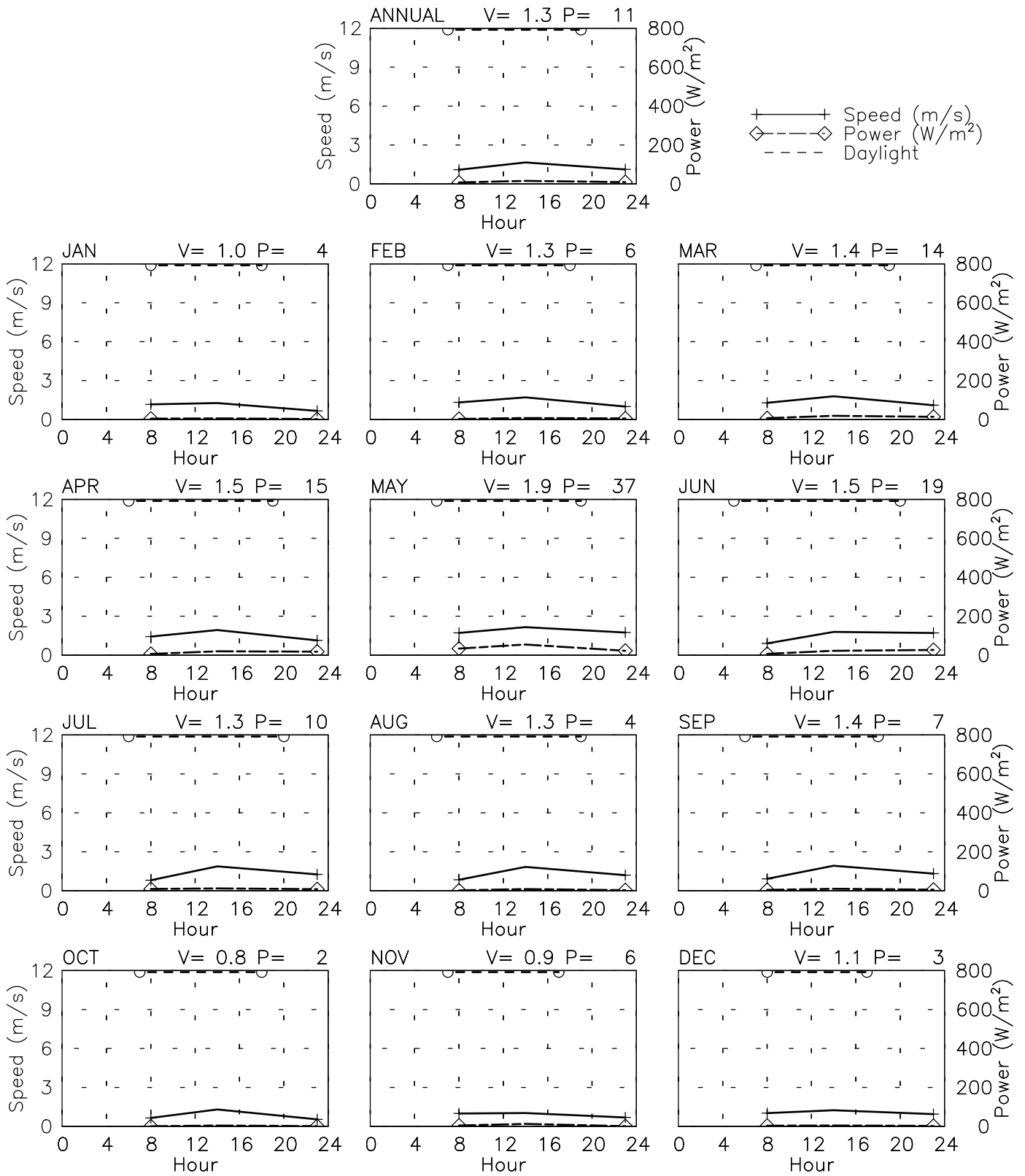
Month

Tue Aug 8 17:05:39 2006

SPEED AND POWER BY HOUR

LOGAR AF - 409500

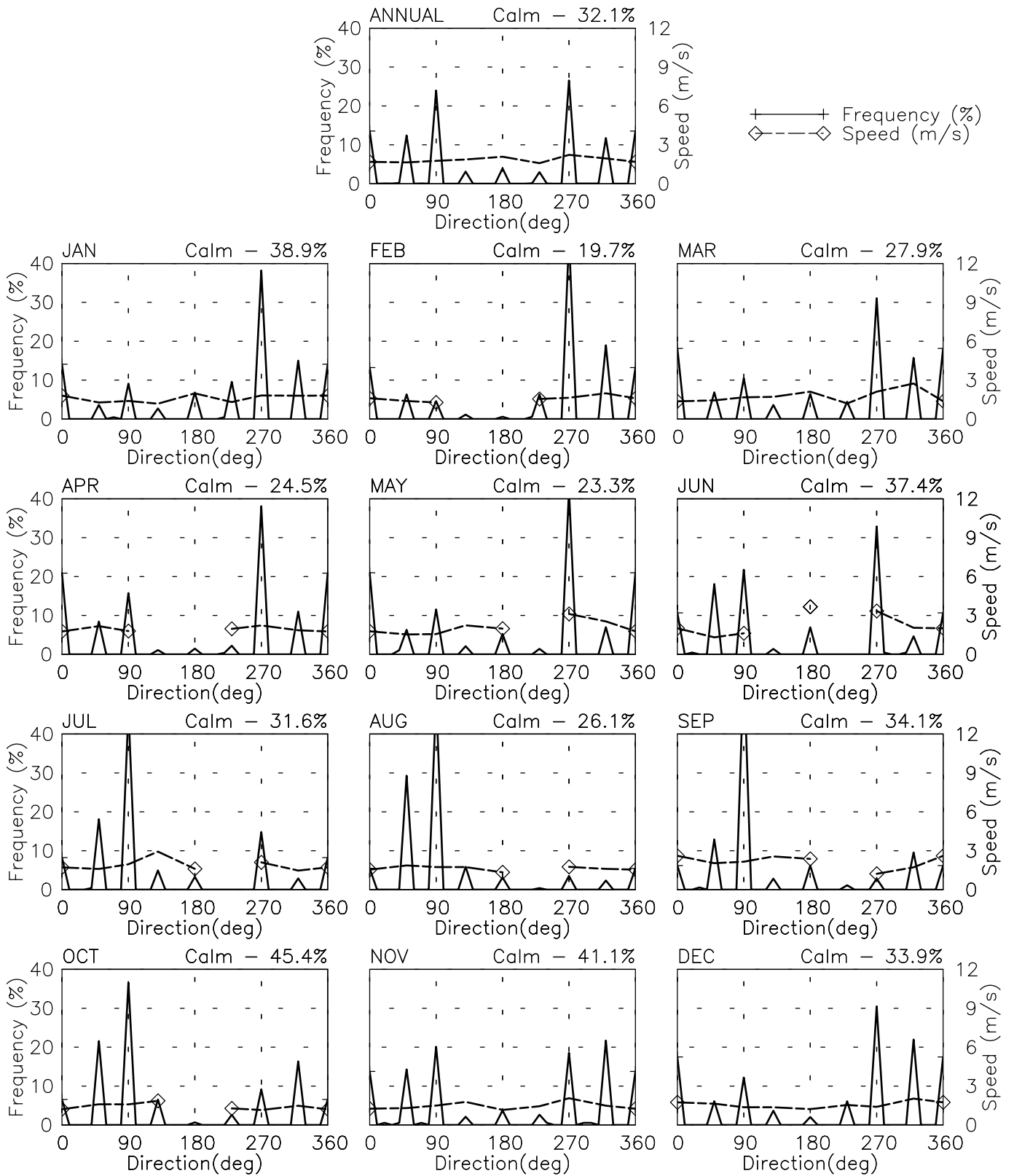
34° 06' N 69° 03' E - Elev 1935m *LST=GMT +5 hours NT= +5
01/58-12/61 10/02-10/02



FREQUENCY AND SPEED BY DIRECTION

LOGAR AF - 409500

34° 06' N 69° 03' E - Elev 1935m *LST=GMT +5 hours NT= +5
01/58-12/61 10/02-10/02

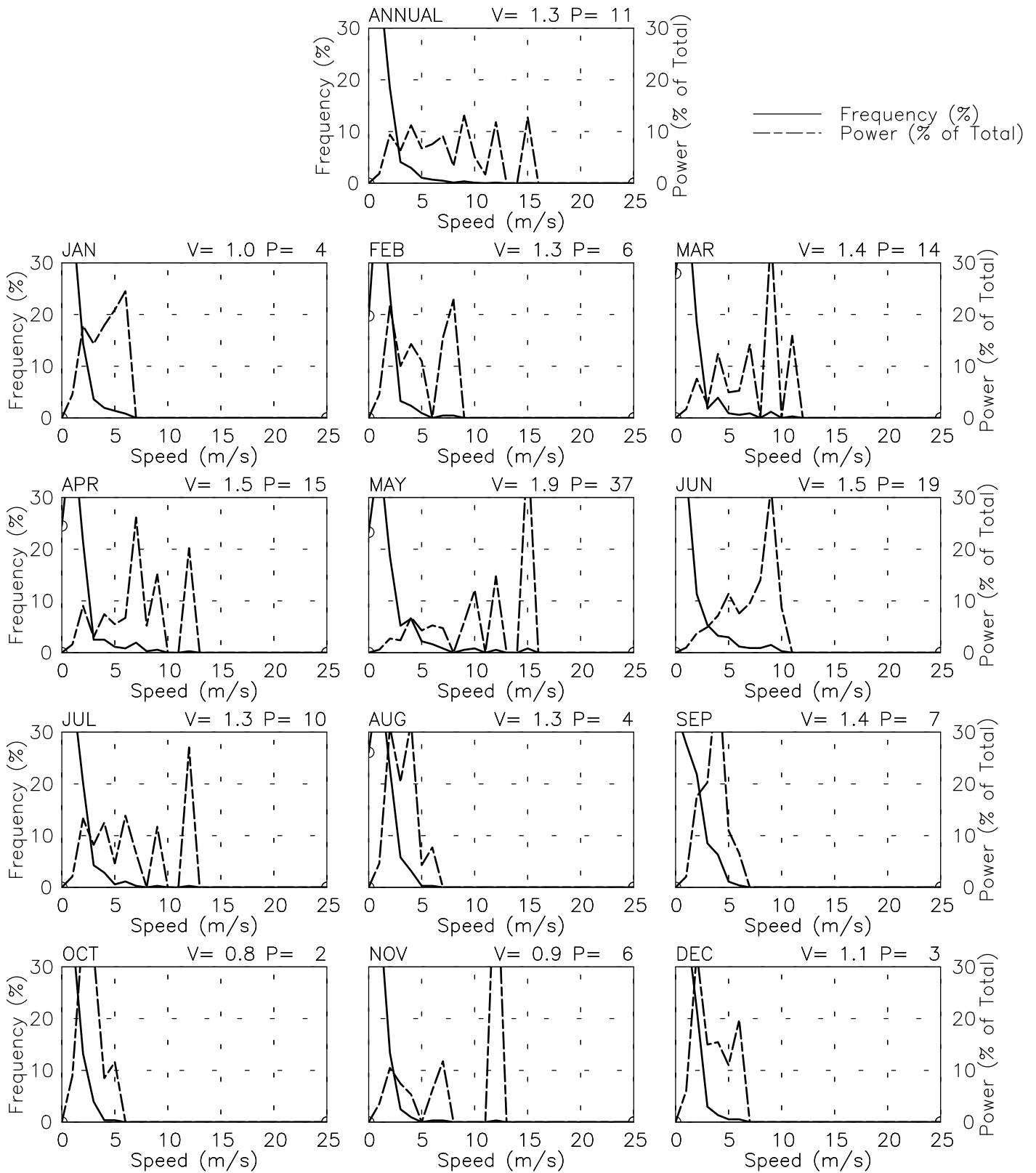


FREQUENCY OF SPEED & PERCENT OF POWER BY SPEED

LOGAR AF - 409500

34° 06' N 69° 03' E - Elev 1935m *LST=GMT +5 hours NT= +5

01/58-12/61 10/02-10/02



PREVAILING DIRECTION & SPEED BY HOUR

LOGAR AF - 409500

34° 06' N 69° 03' E - Elev 1935m *LST=GMT +5 hours NT= +5
01/58-12/61 10/02-10/02

