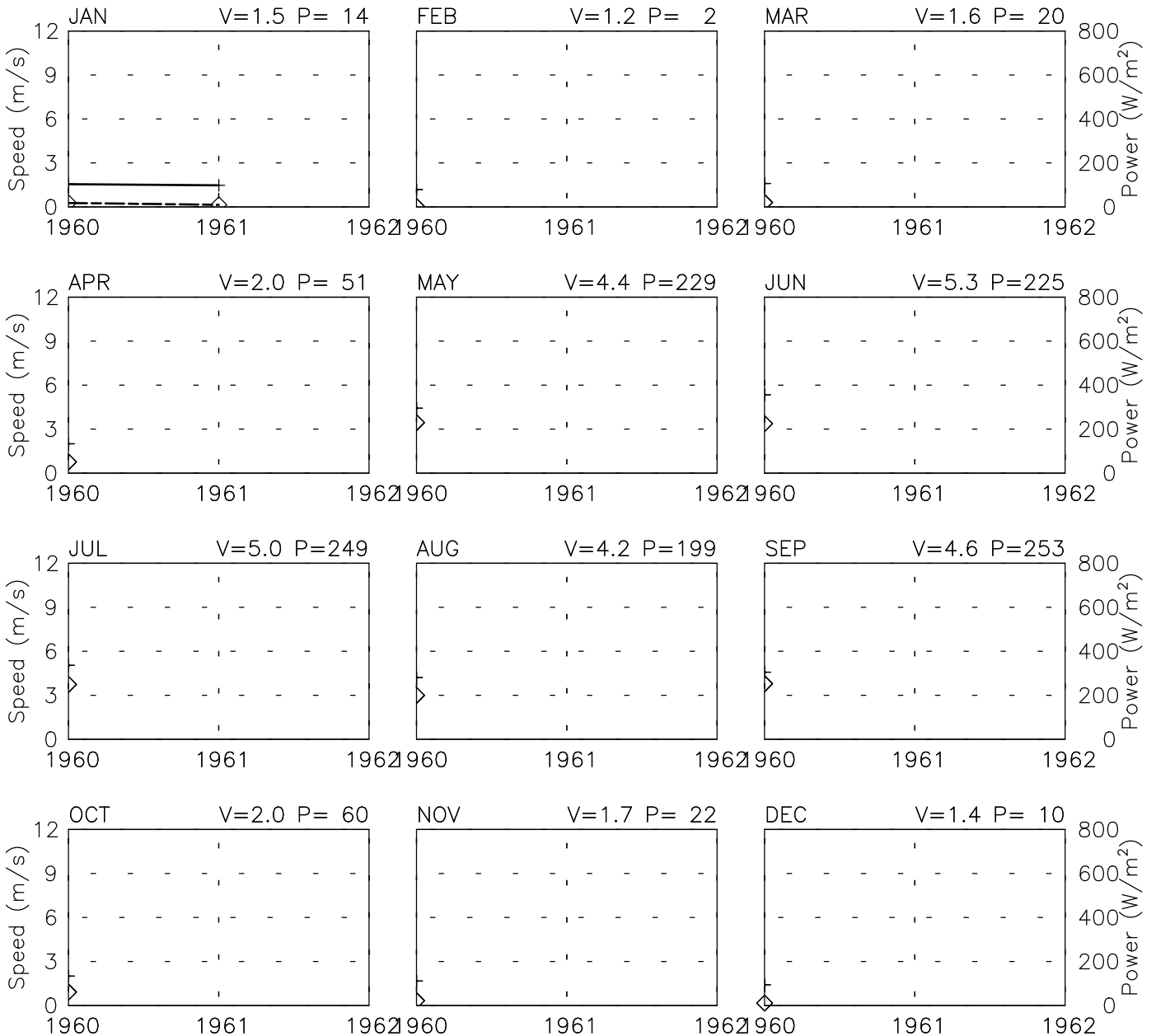
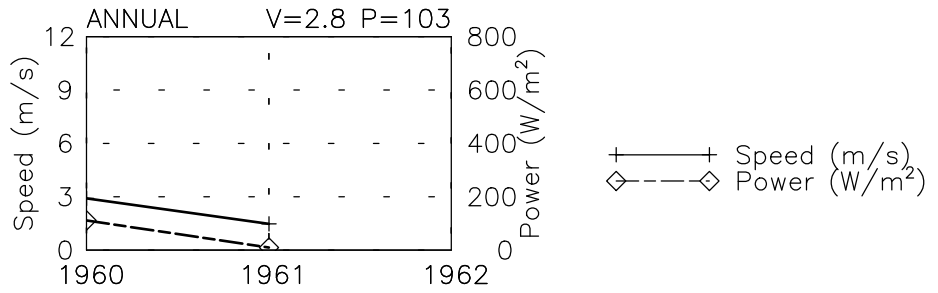


# SPEED AND POWER BY YEAR

SAROBI AF - 409510

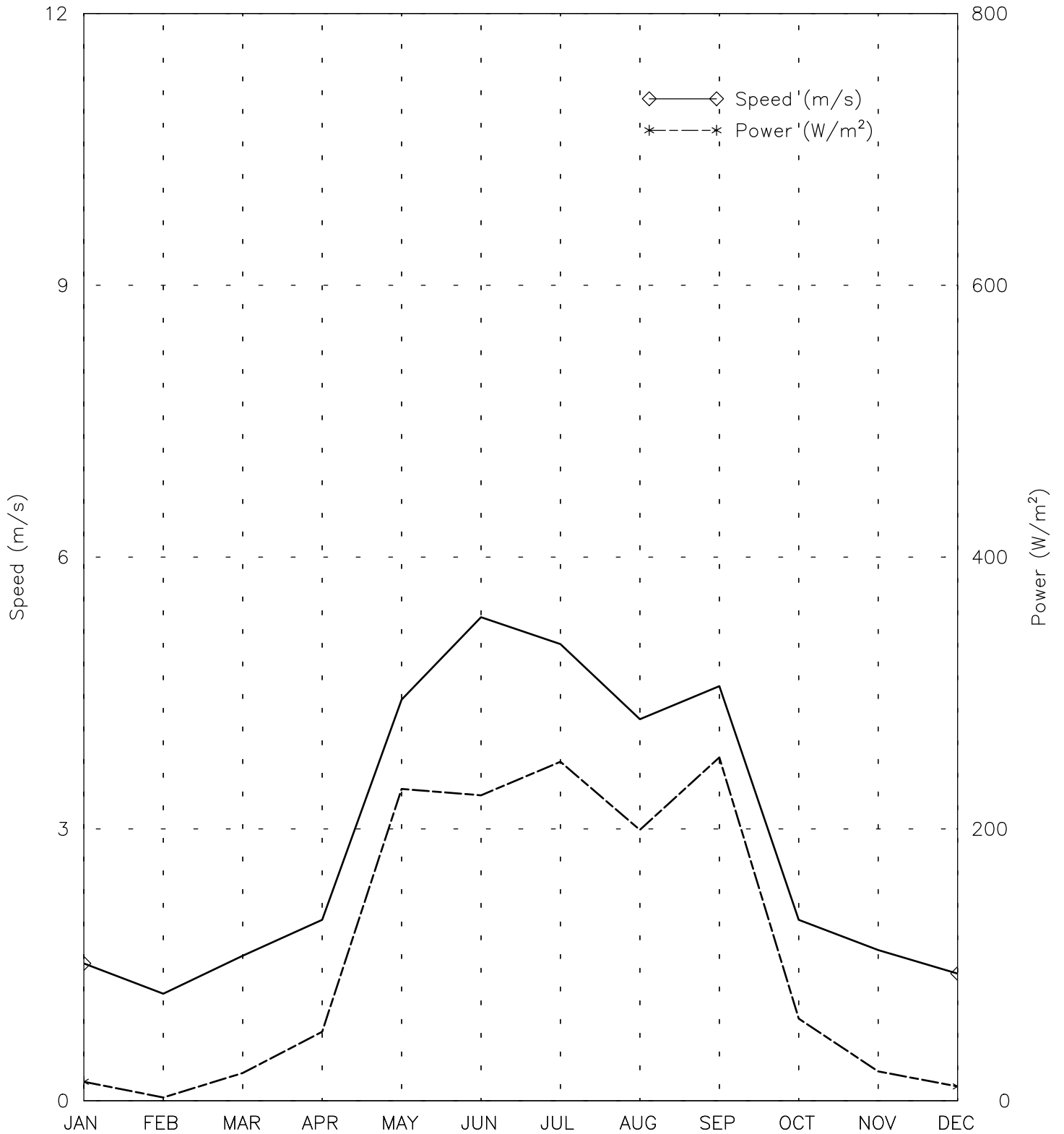
34° 35' N 69° 45' E - Elev 1020m \*LST=GMT +5 hours NT= +5  
01/60-01/61



# SPEED AND POWER BY MONTH

SAROBI AF - 409510

34° 35' N 69° 45' E - Elev 1020m \*LST=GMT +5 hours NT= +5  
01/60-01/61

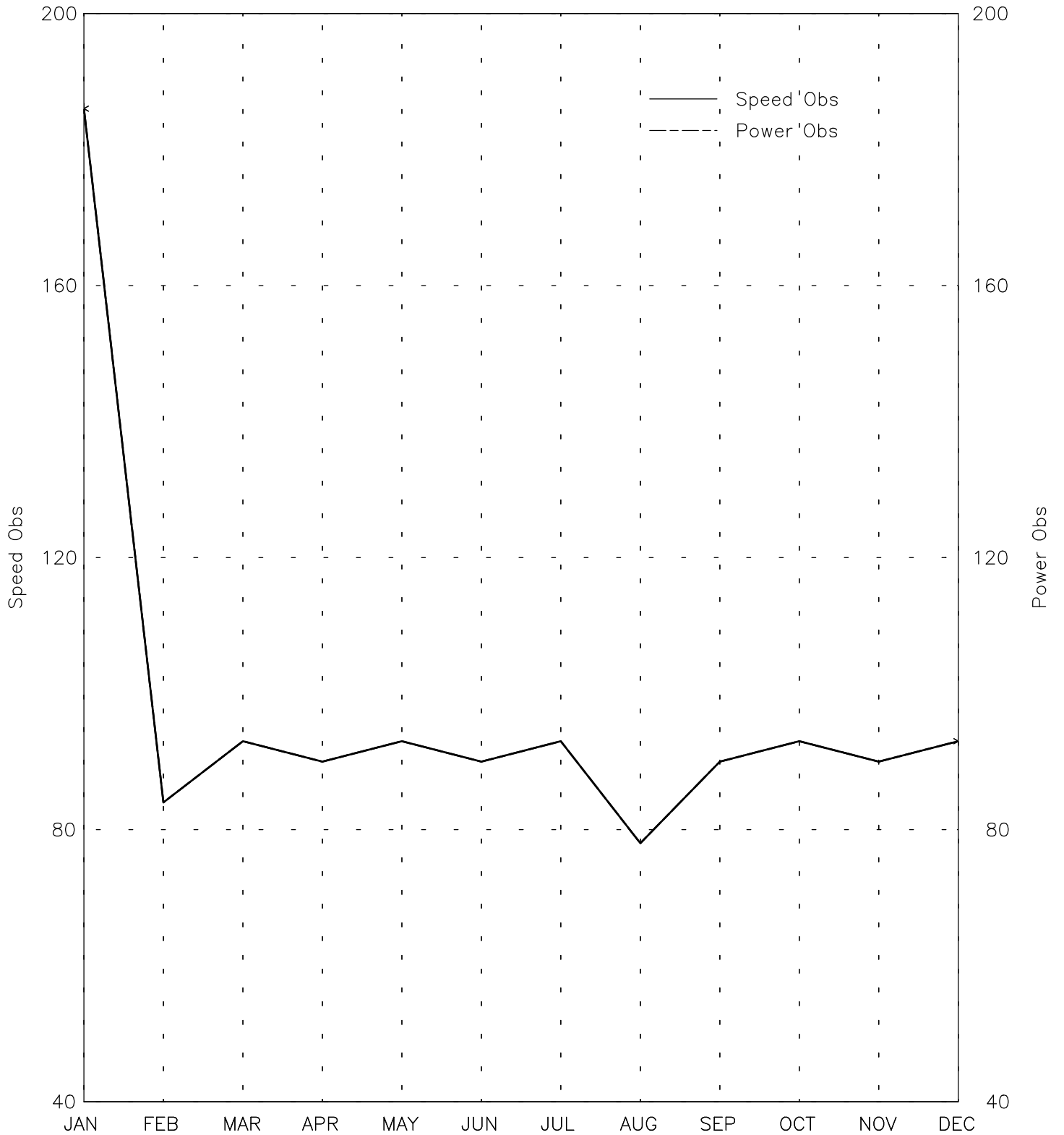


Month  
Tue Aug 8 17:07:23 2006

# OBSERVATIONS BY MONTH

SAROBI AF - 409510

34° 35' N 69° 45' E - Elev 1020m \*LST=GMT +5 hours NT= +5  
01/60-01/61



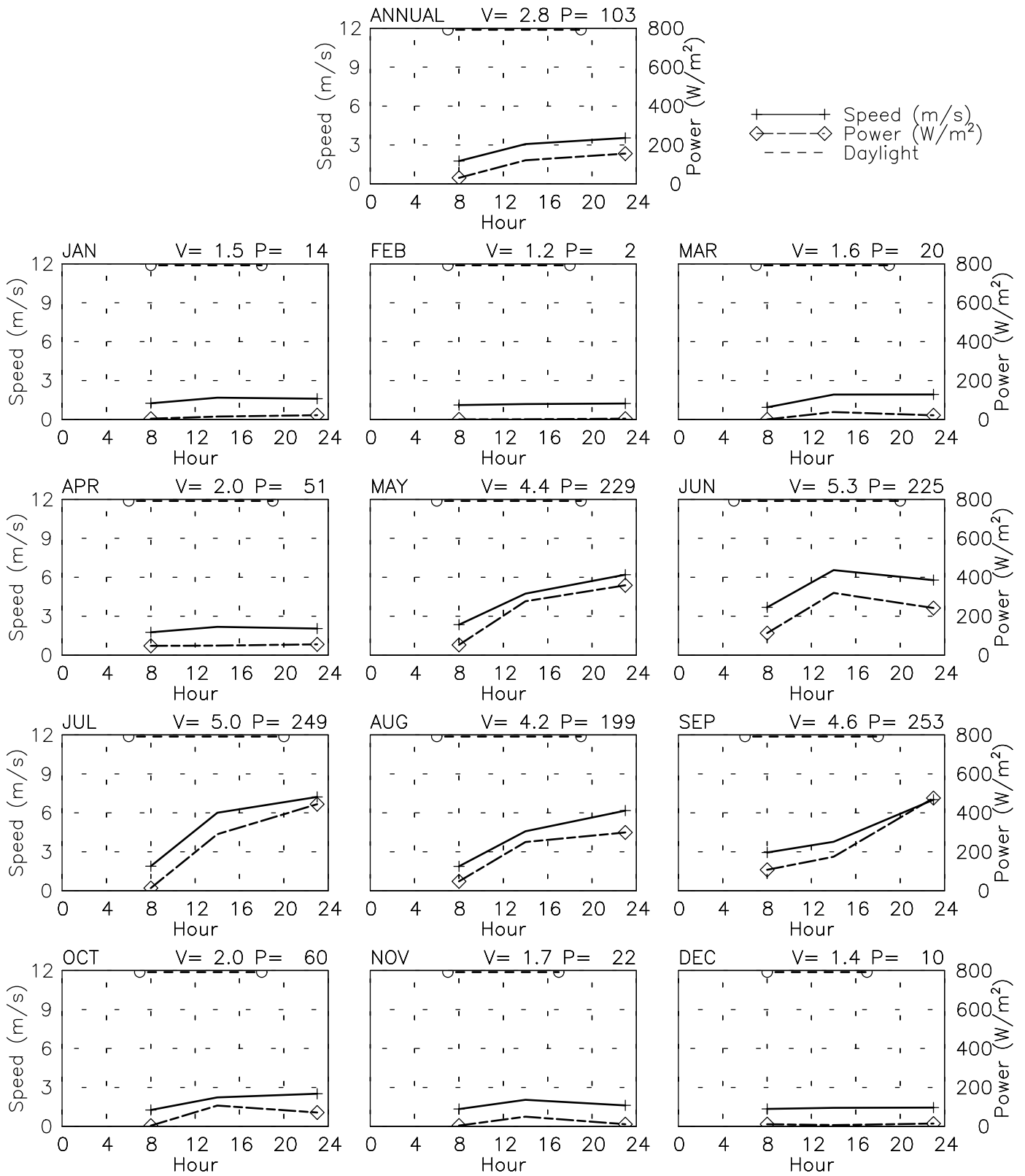
Month

Tue Aug 8 17:07:23 2006

# SPEED AND POWER BY HOUR

SAROBI AF - 409510

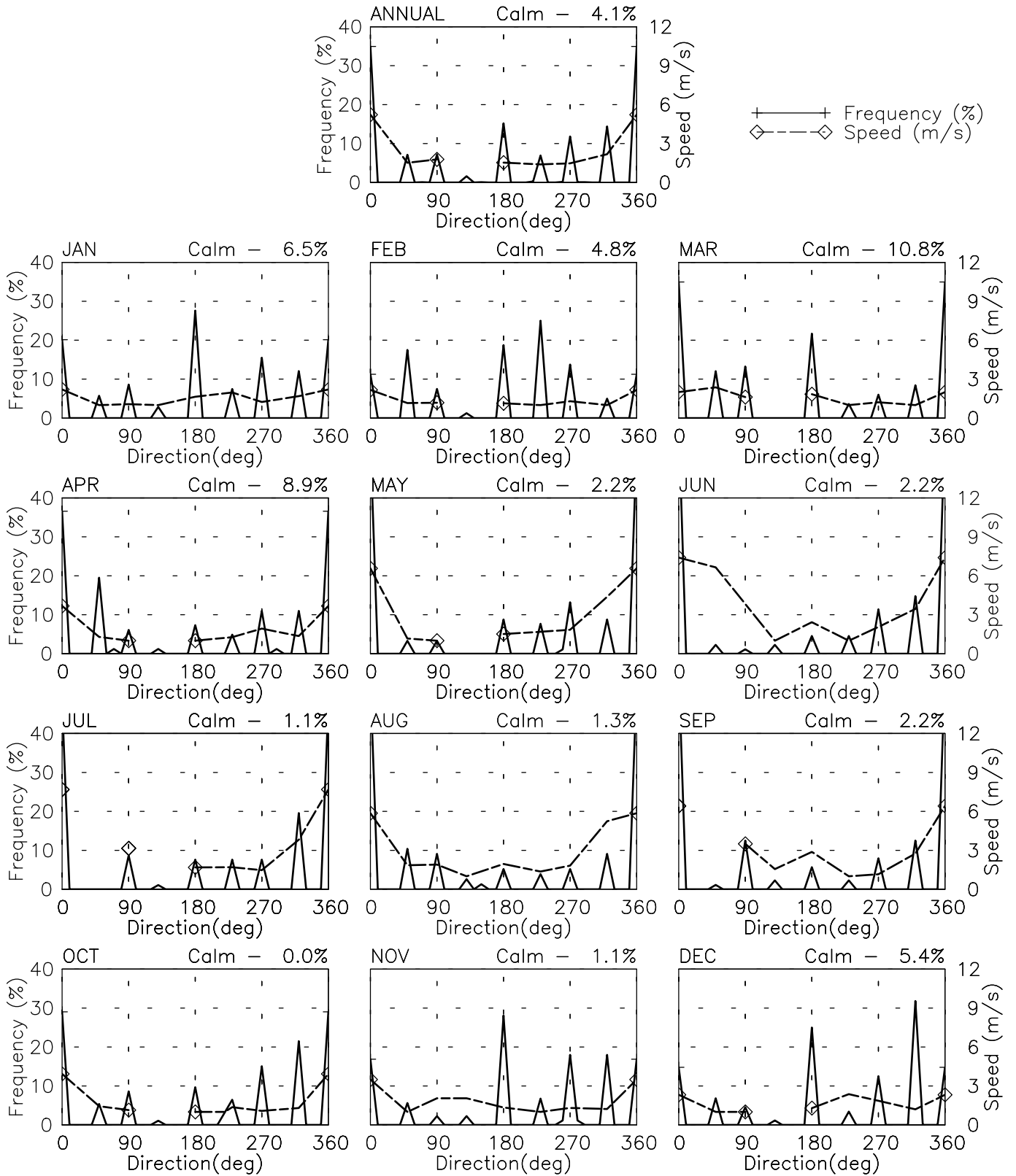
34° 35' N 69° 45' E - Elev 1020m \*LST=GMT +5 hours NT= +5  
01/60-01/61



# FREQUENCY AND SPEED BY DIRECTION

SAROBI AF - 409510

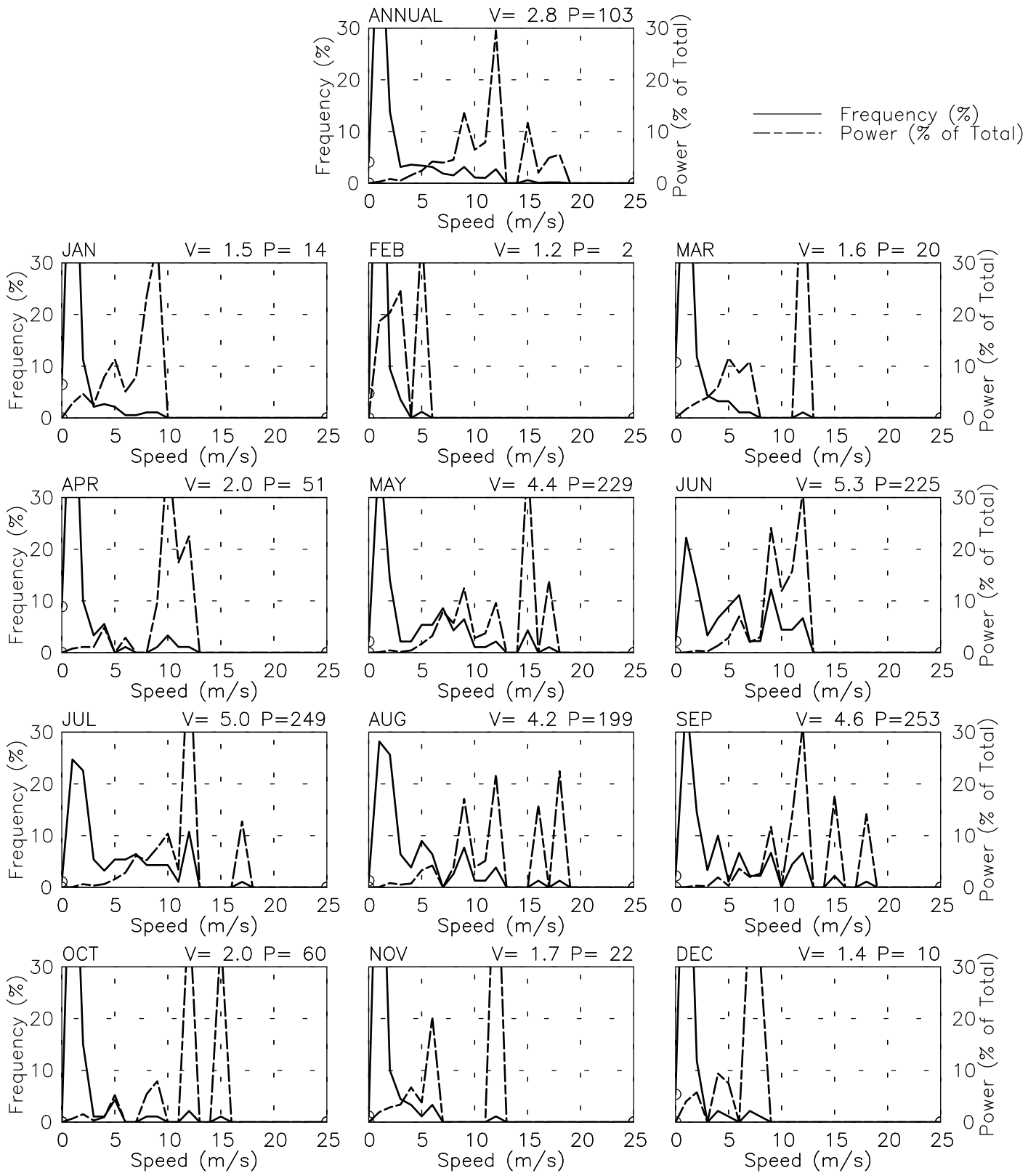
34° 35' N 69° 45' E - Elev 1020m \*LST=GMT +5 hours NT= +5  
01/60-01/61



# FREQUENCY OF SPEED & PERCENT OF POWER BY SPEED

SAROBI AF - 409510

34° 35' N 69° 45' E - Elev 1020m \*LST=GMT +5 hours NT= +5  
01/60-01/61



# PREVAILING DIRECTION & SPEED BY HOUR

SAROBI AF - 409510

34° 35' N 69° 45' E - Elev 1020m \*LST=GMT +5 hours NT= +5  
01/60-01/61

