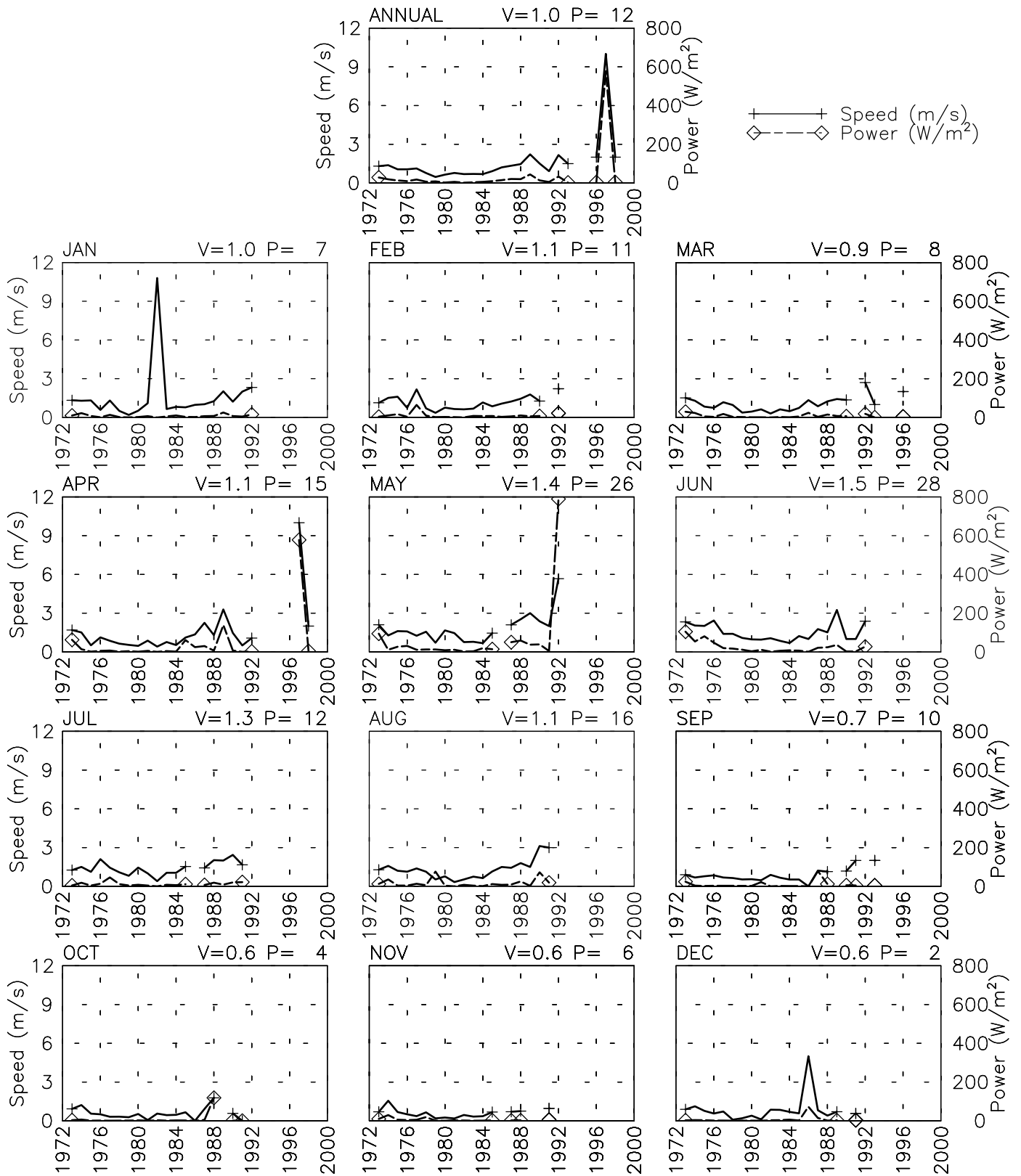


SPEED AND POWER BY YEAR

JALALABAD AF - 409540

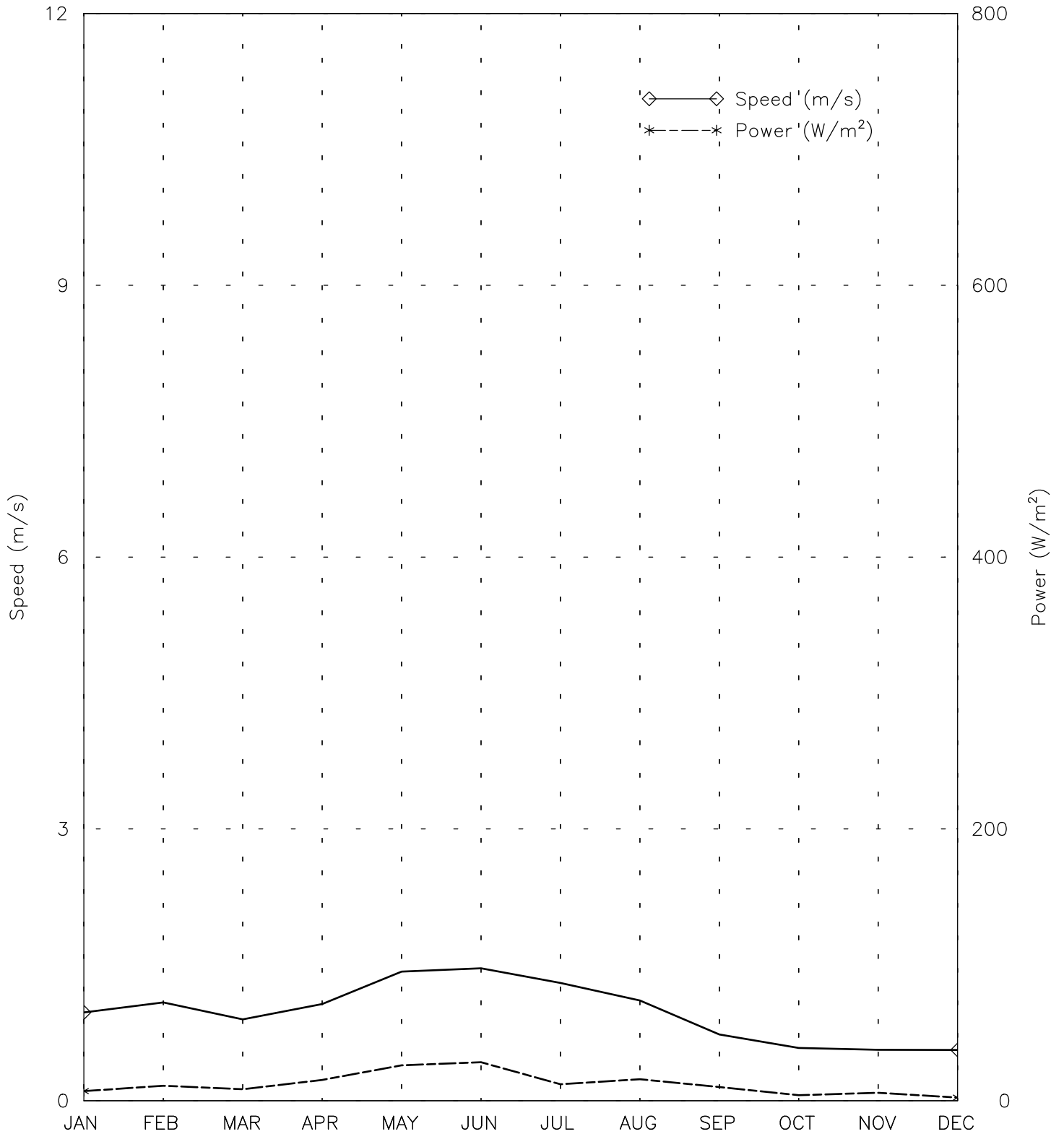
34° 26' N 70° 28' E - Elev 580m *LST=GMT +5 hours NT= +5

01/73-09/93 03/96-04/98



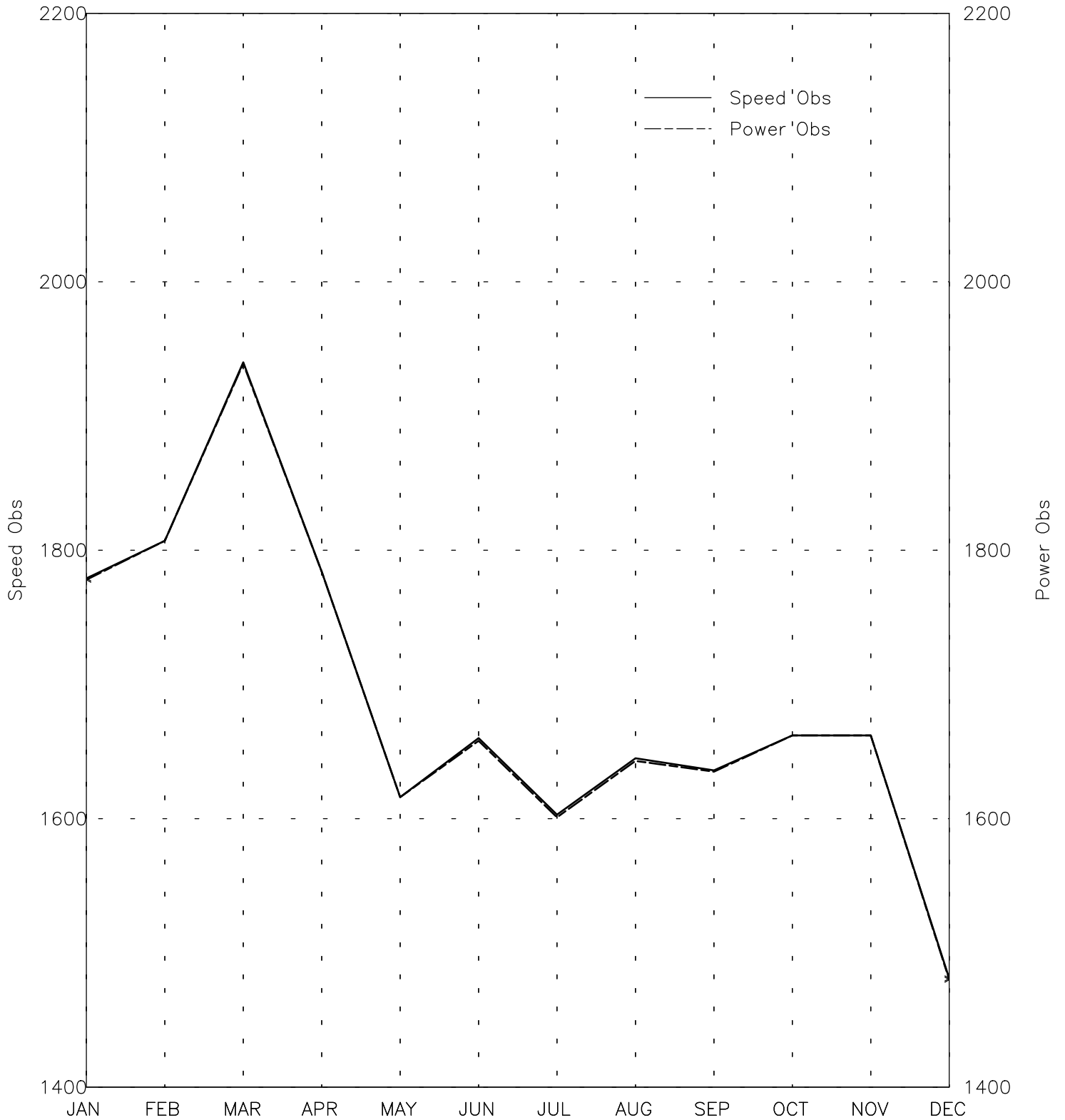
SPEED AND POWER BY MONTH

JALALABAD AF - 409540
34° 26' N 70° 28' E - Elev 580m *LST=GMT +5 hours NT= +5
01/73-09/93 03/96-04/98



OBSERVATIONS BY MONTH

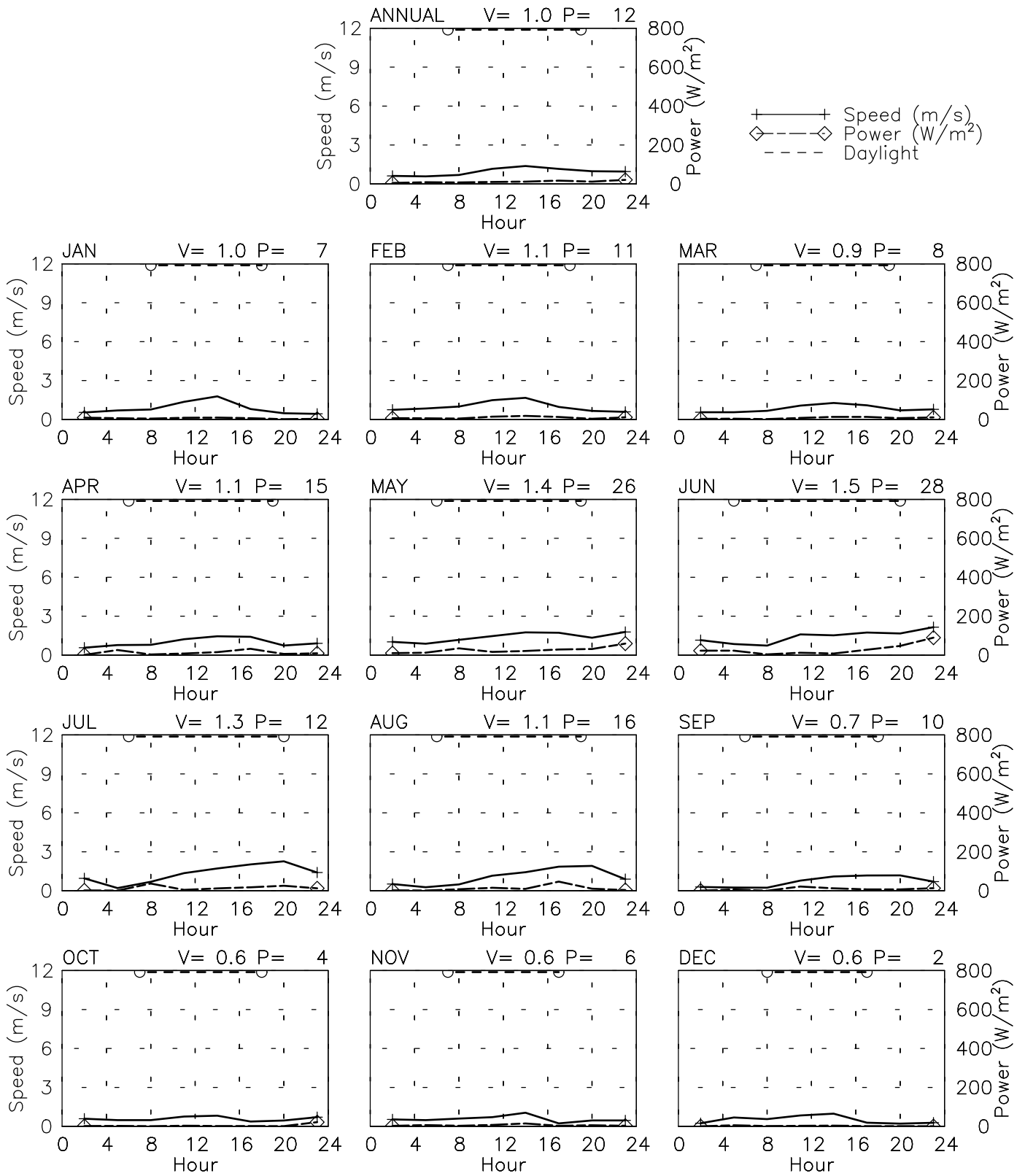
JALALABAD AF - 409540
34° 26' N 70° 28' E - Elev 580m *LST=GMT +5 hours NT= +5
01/73-09/93 03/96-04/98



Month
Tue Aug 8 17:03:46 2006

SPEED AND POWER BY HOUR

JALALABAD AF - 409540
 34° 26' N 70° 28' E - Elev 580m *LST=GMT +5 hours NT= +5
 01/73-09/93 03/96-04/98

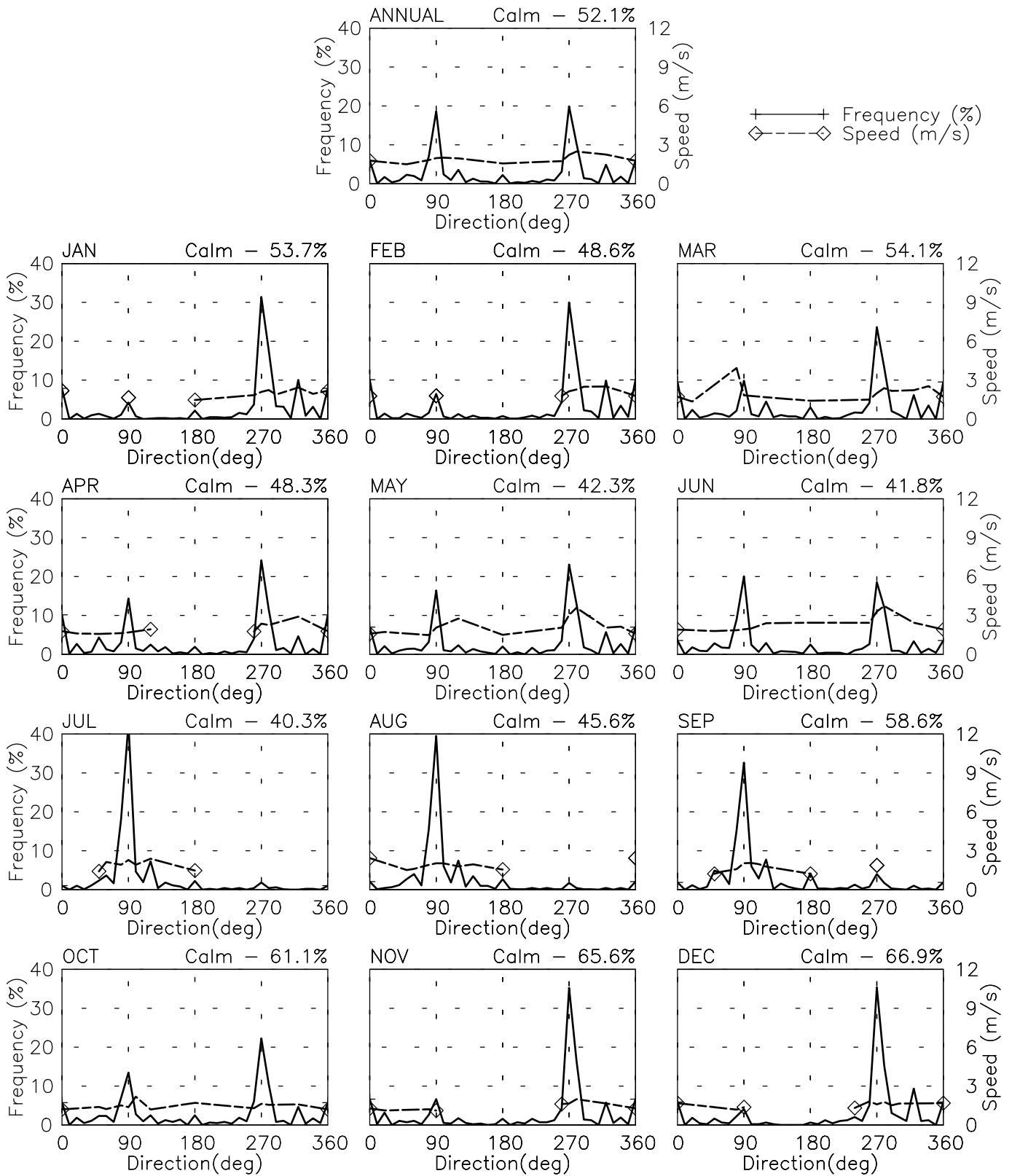


FREQUENCY AND SPEED BY DIRECTION

JALALABAD AF - 409540

34° 26' N 70° 28' E - Elev 580m *LST=GMT +5 hours NT= +5

01/73-09/93 03/96-04/98

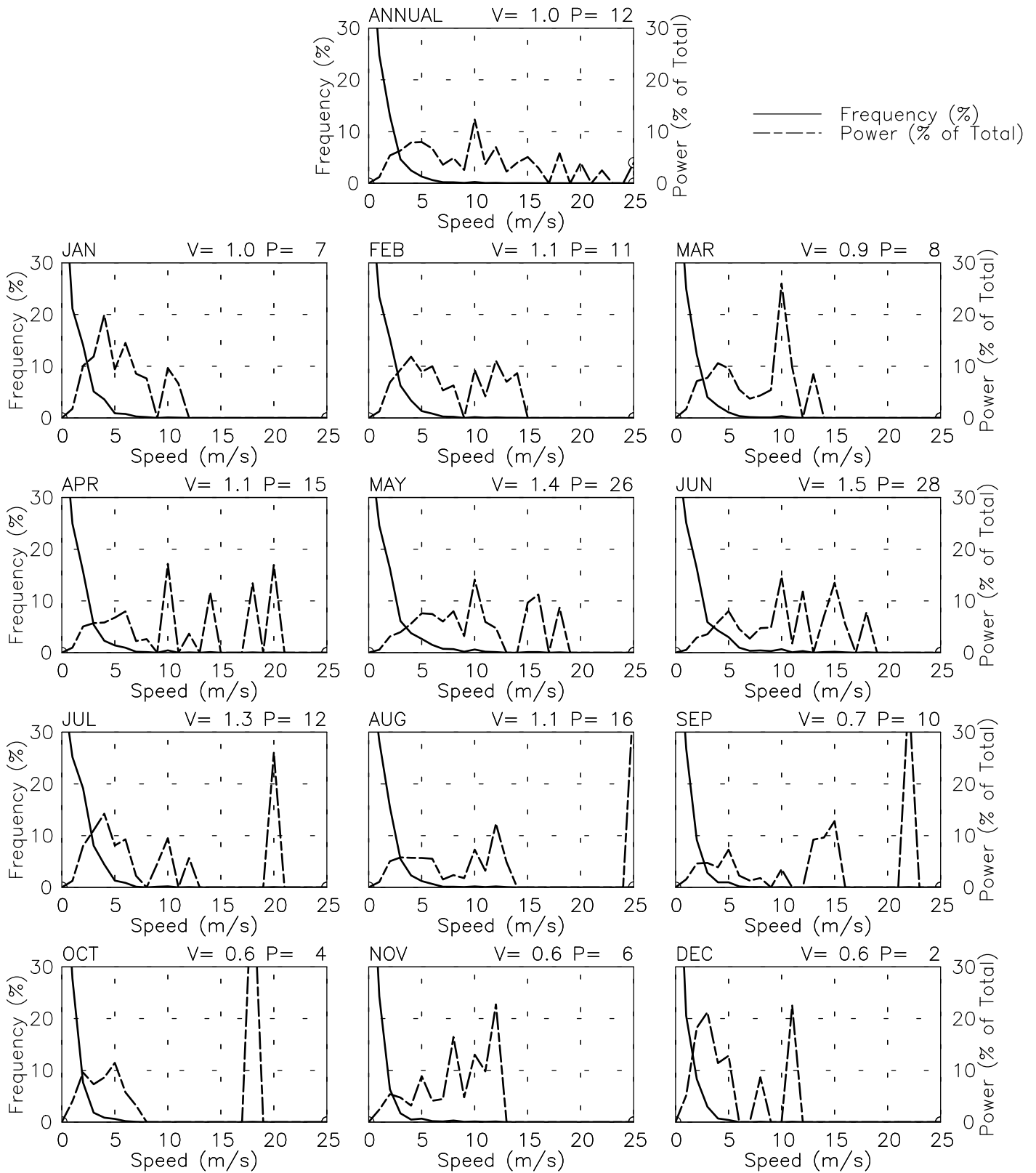


FREQUENCY OF SPEED & PERCENT OF POWER BY SPEED

JALALABAD AF - 409540

34° 26' N 70° 28' E - Elev 580m *LST=GMT +5 hours NT= +5

01/73-09/93 03/96-04/98



PREVAILING DIRECTION & SPEED BY HOUR

JALALABAD AF - 409540

34° 26' N 70° 28' E - Elev 580m *LST=GMT +5 hours NT= +5

01/73-09/93 03/96-04/98

