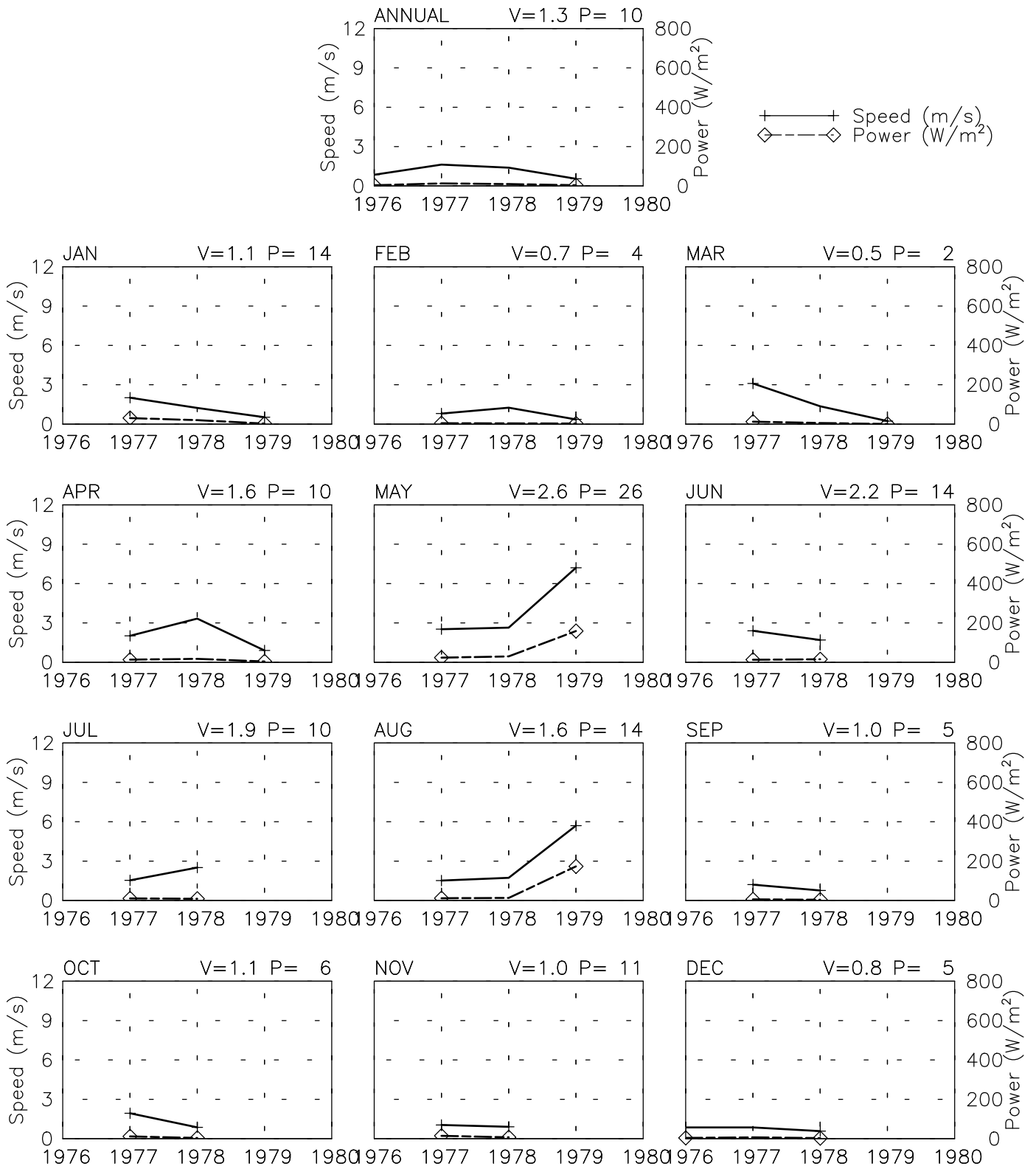


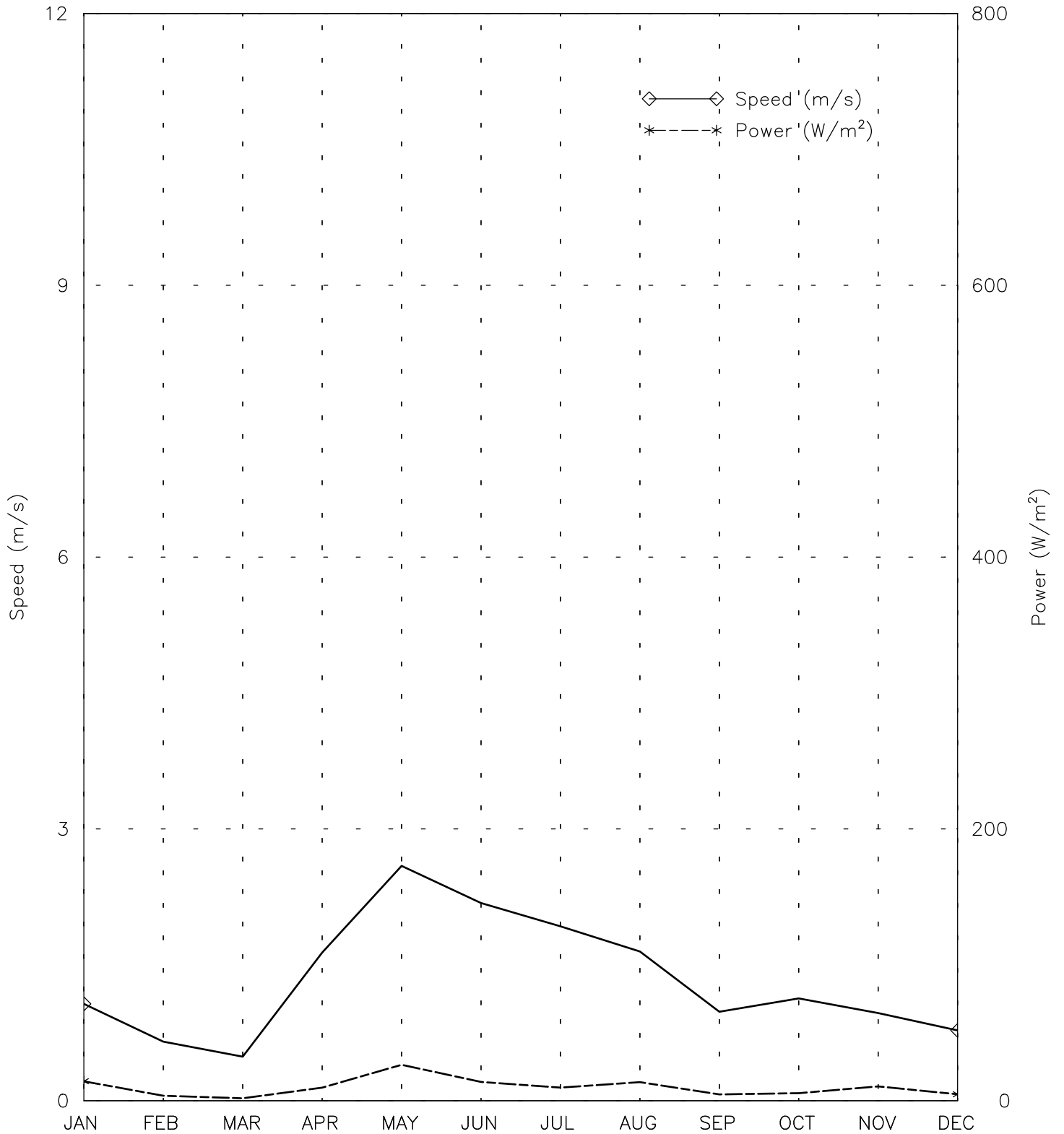
# SPEED AND POWER BY YEAR

OKAK AF - 409660  
 33° 53' N 67° 57' E - Elev 3130m \*LST=GMT +5 hours NT= +5  
 12/76-08/79



# SPEED AND POWER BY MONTH

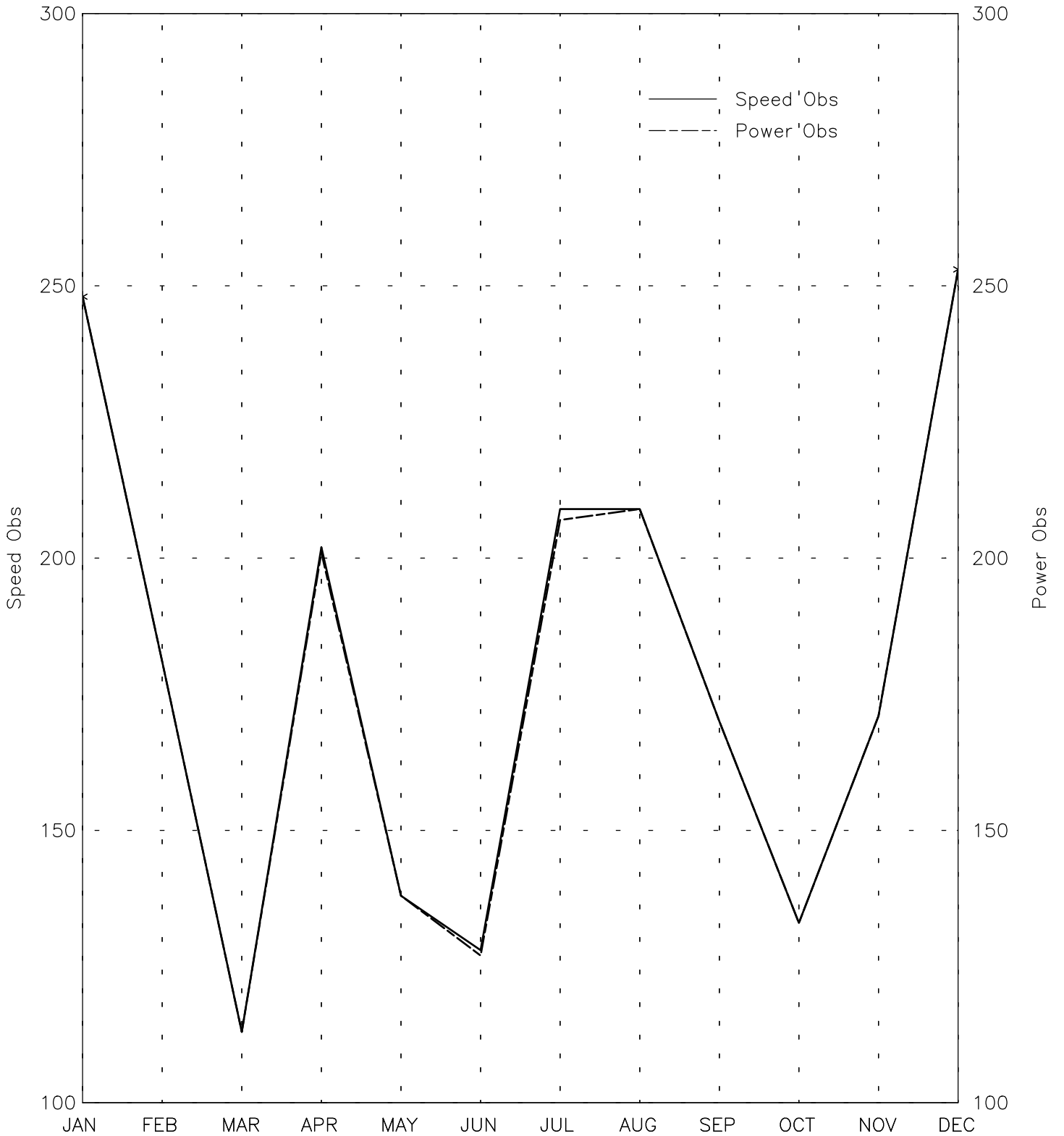
OKAK AF - 409660  
33° 53' N 67° 57' E - Elev 3130m \*LST=GMT +5 hours NT= +5  
12/76-08/79



Month  
Tue Aug 8 17:06:28 2006

# OBSERVATIONS BY MONTH

OKAK AF - 409660  
33° 53' N 67° 57' E - Elev 3130m \*LST=GMT +5 hours NT= +5  
12/76-08/79

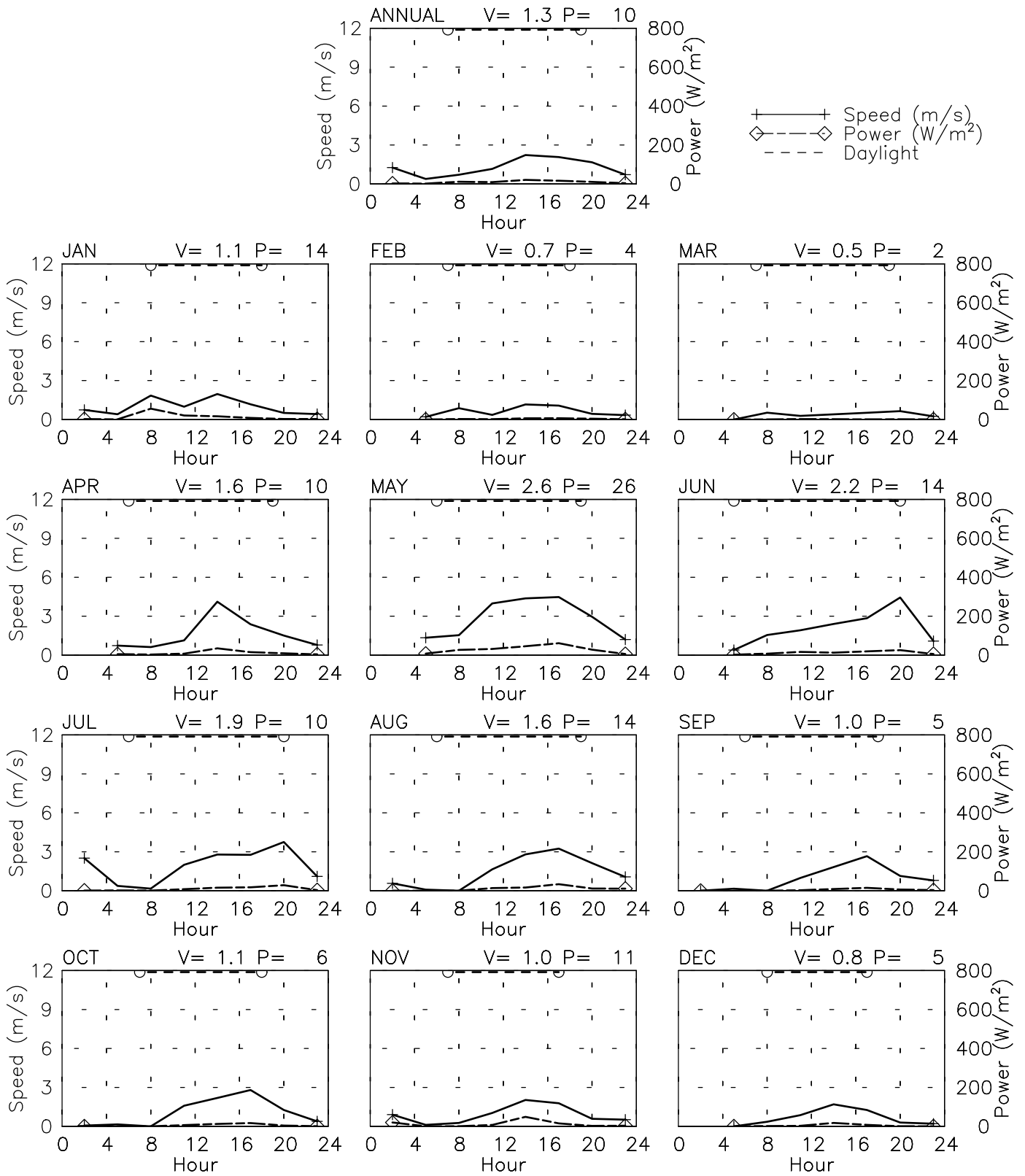


Month  
Tue Aug 8 17:06:28 2006

# SPEED AND POWER BY HOUR

OKAK AF - 409660

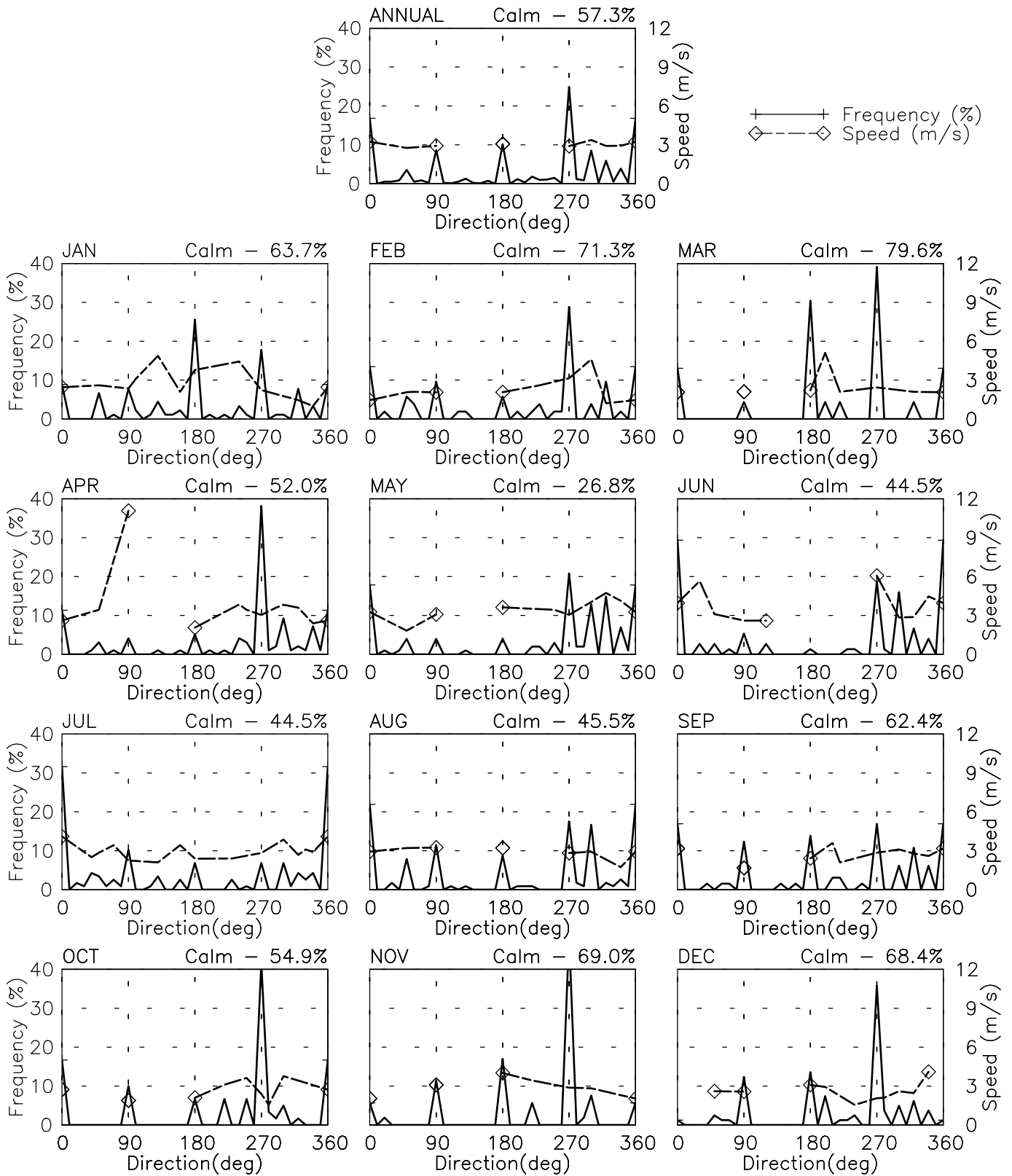
33° 53' N 67° 57' E - Elev 3130m \*LST=GMT +5 hours NT= +5  
12/76-08/79



# FREQUENCY AND SPEED BY DIRECTION

OKAK AF - 409660

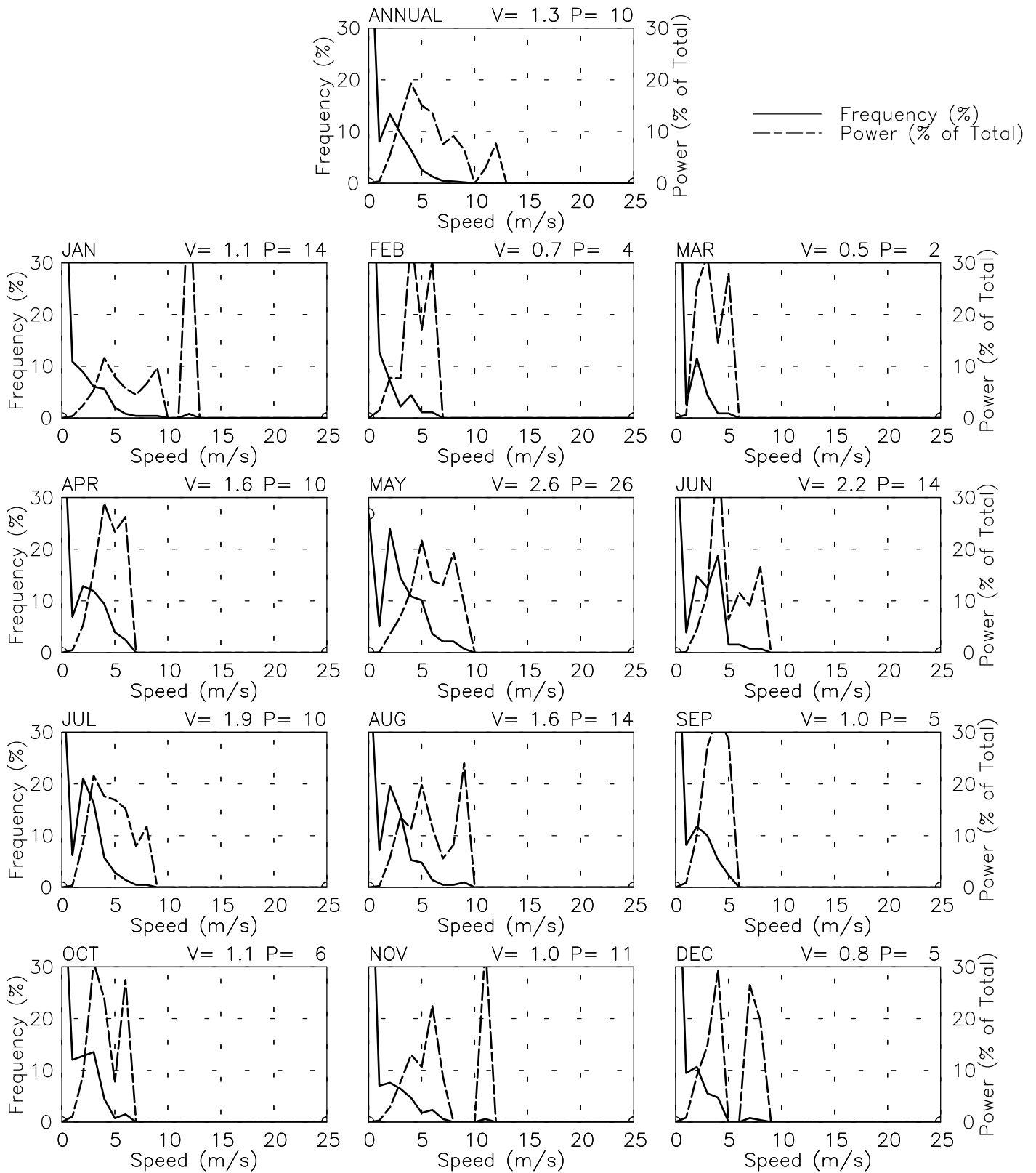
33° 53' N 67° 57' E - Elev 3130m \*LST=GMT +5 hours NT= +5  
12/76-08/79



# FREQUENCY OF SPEED & PERCENT OF POWER BY SPEED

OKAK AF - 409660

33° 53' N 67° 57' E - Elev 3130m \*LST=GMT +5 hours NT= +5  
12/76-08/79



# PREVAILING DIRECTION & SPEED BY HOUR

OKAK AF - 409660

33° 53' N 67° 57' E - Elev 3130m \*LST=GMT +5 hours NT= +5  
12/76-08/79

