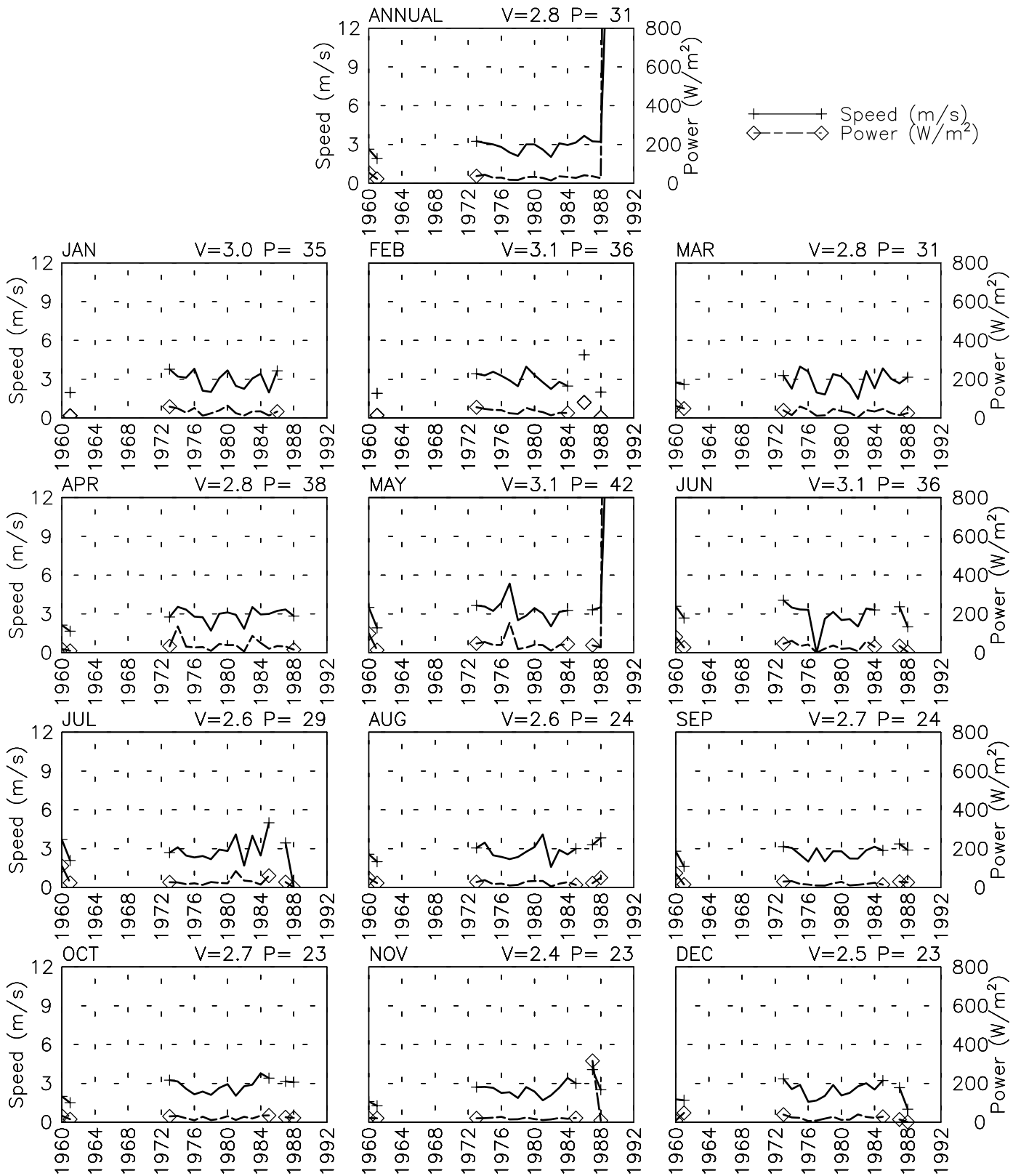


SPEED AND POWER BY YEAR

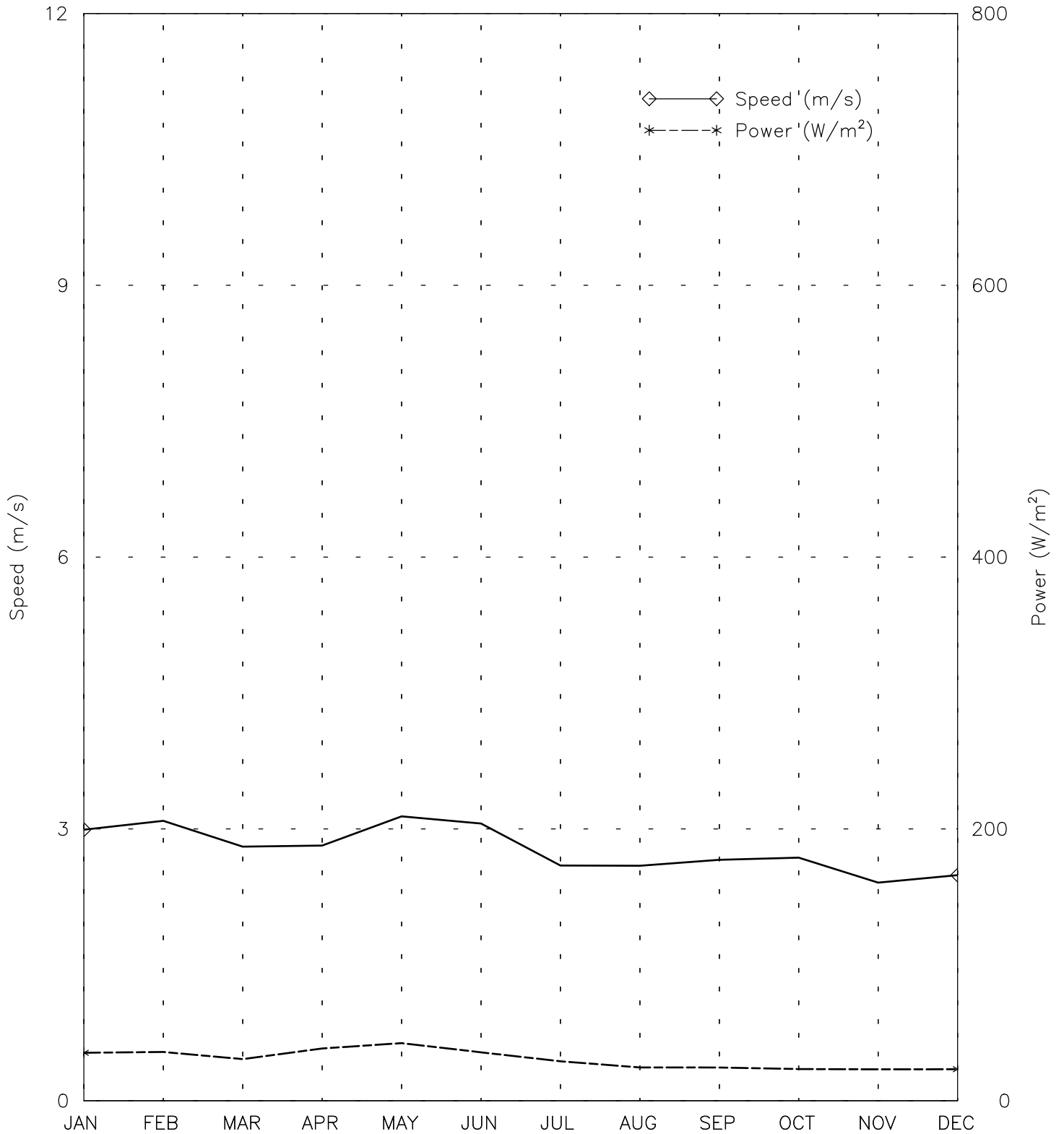
HAZNI AF - 409680

33° 32' N 68° 25' E - Elev 2183m *LST=GMT +5 hours NT= +5
03/60-12/61 01/73-05/89



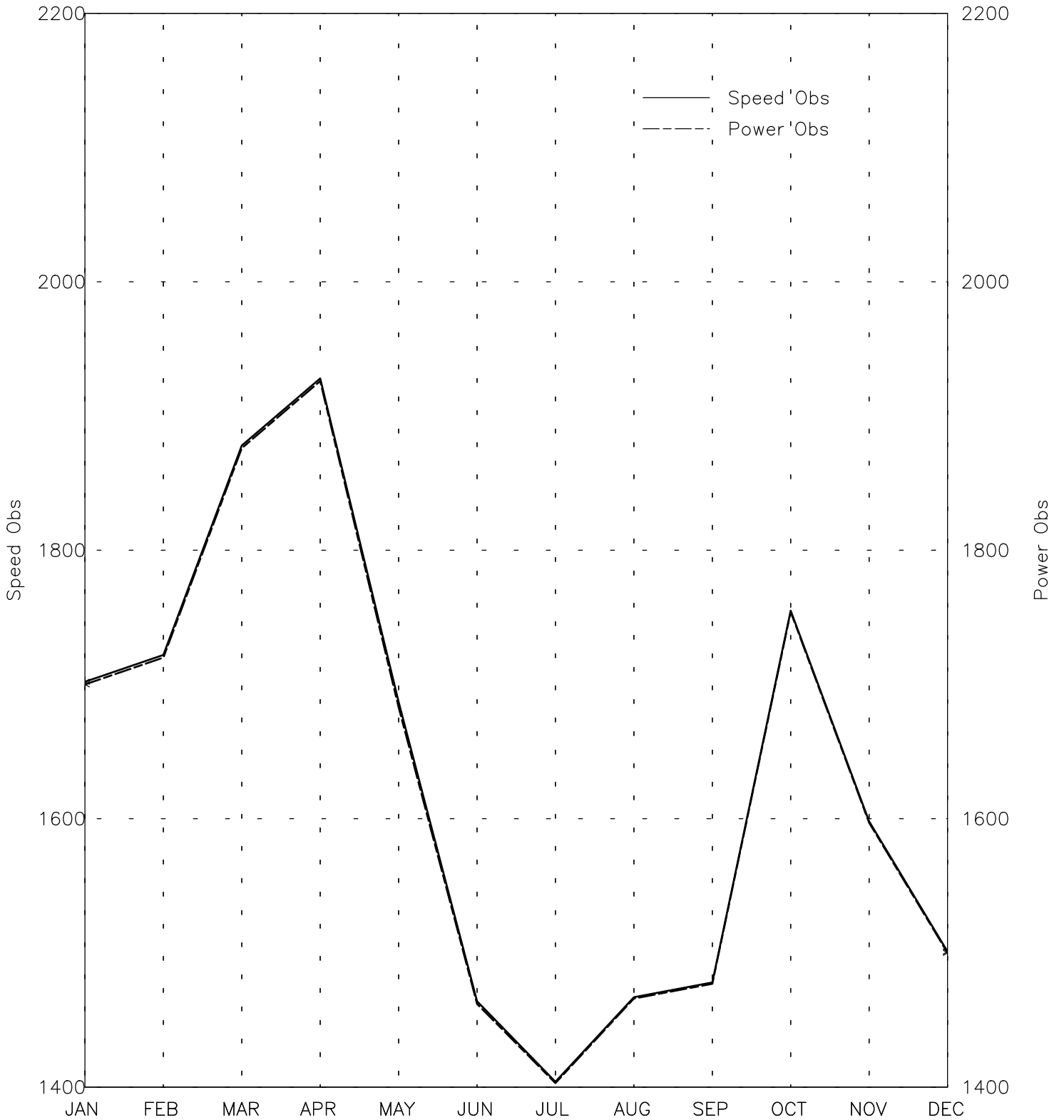
SPEED AND POWER BY MONTH

GHAZNI AF - 409680
33° 32' N 68° 25' E - Elev 2183m *LST=GMT +5 hours NT= +5
03/60-12/61 01/73-05/89



OBSERVATIONS BY MONTH

GAZNI AF - 409680
33° 32' N 68° 25' E - Elev 2183m *LST=GMT +5 hours NT= +5
03/60-12/61 01/73-05/89



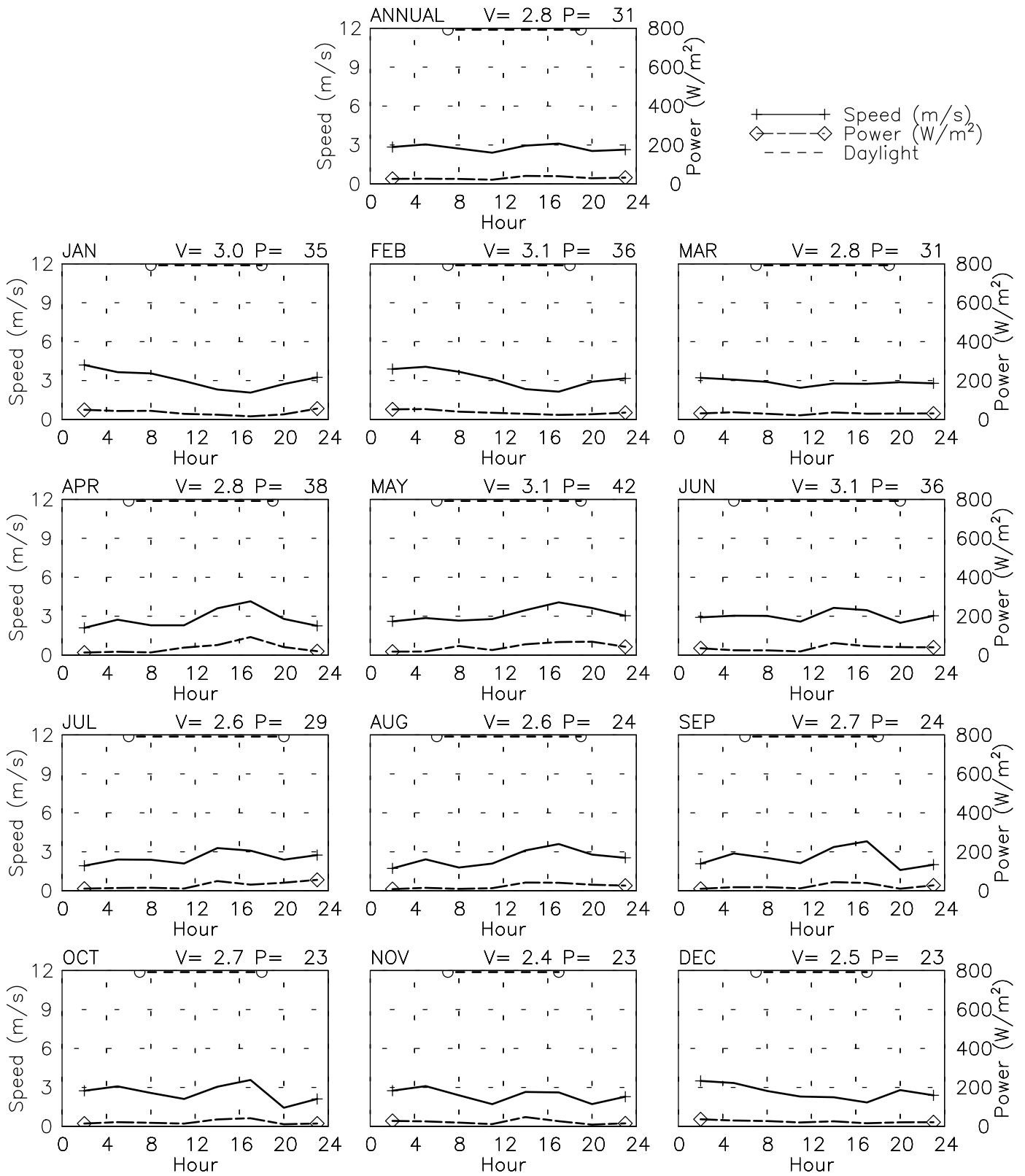
Month
Tue Aug 8 17:03:53 2006

SPEED AND POWER BY HOUR

HAZNI AF - 409680

33° 32' N 68° 25' E - Elev 2183m *LST=GMT +5 hours NT= +5

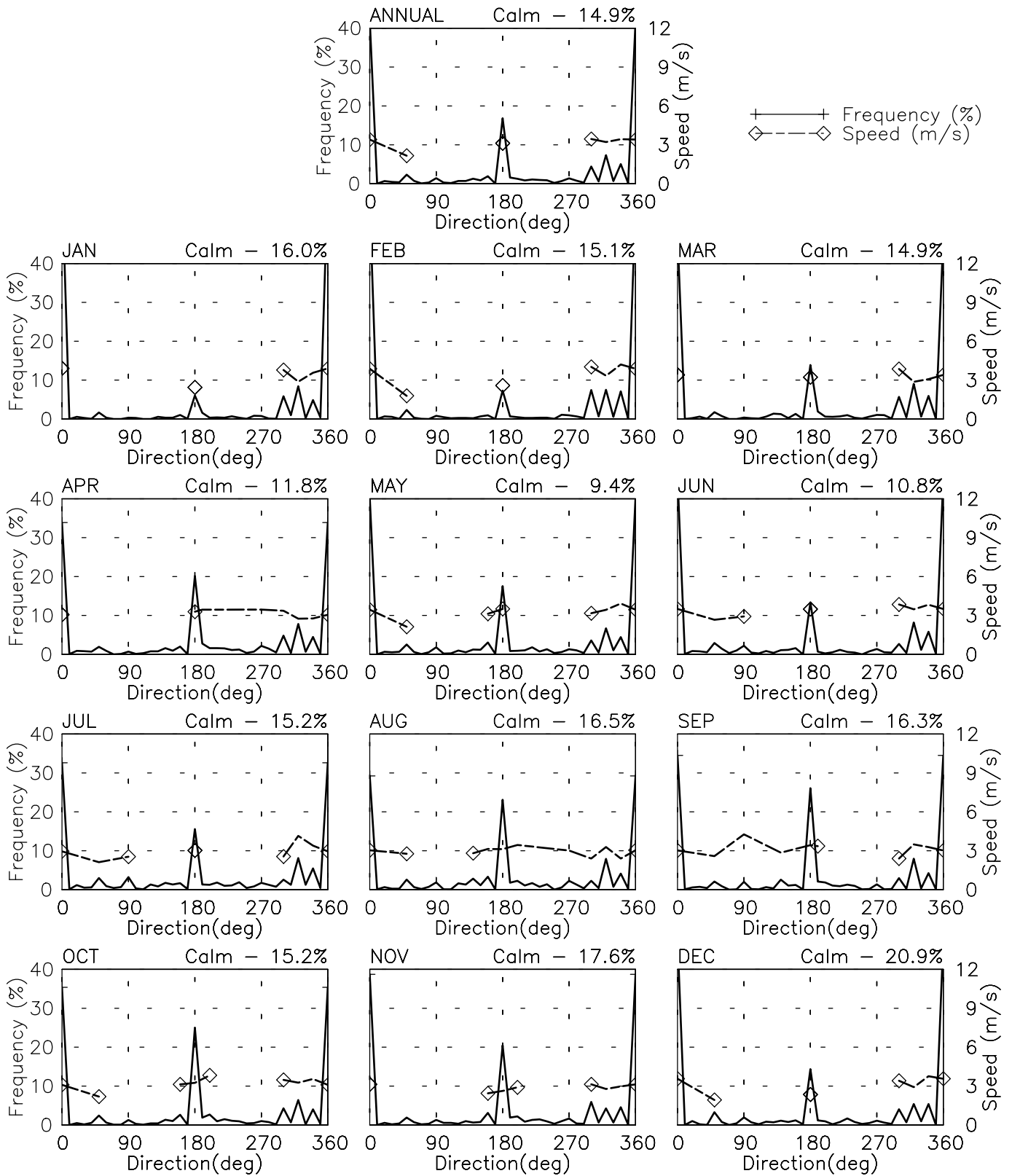
03/60-12/61 01/73-05/89



FREQUENCY AND SPEED BY DIRECTION

HAZNI AF - 409680

33° 32' N 68° 25' E - Elev 2183m *LST=GMT +5 hours NT= +5
03/60-12/61 01/73-05/89

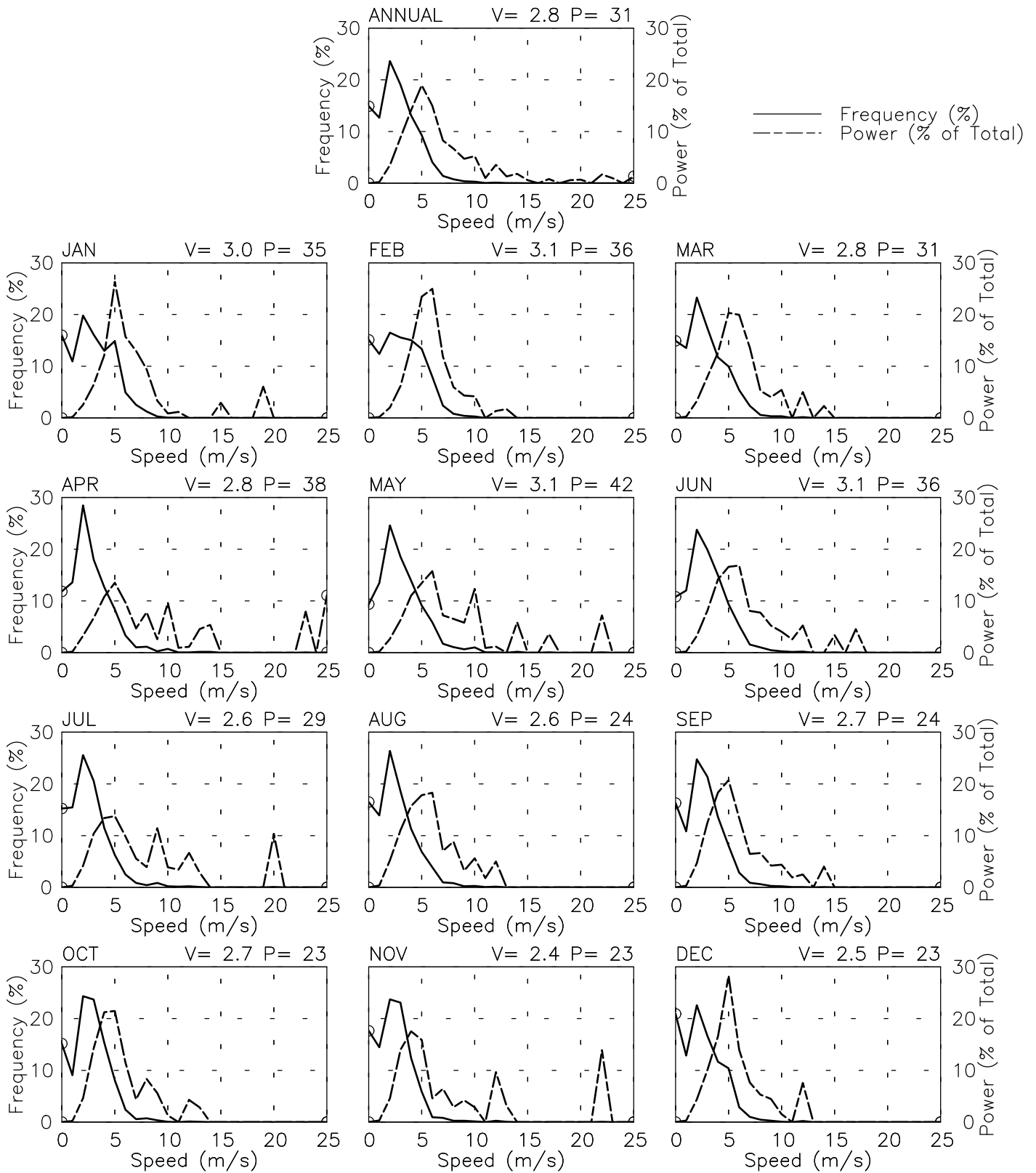


FREQUENCY OF SPEED & PERCENT OF POWER BY SPEED

HAZNI AF - 409680

33° 32' N 68° 25' E - Elev 2183m *LST=GMT +5 hours NT= +5

03/60-12/61 01/73-05/89



PREVAILING DIRECTION & SPEED BY HOUR

HAZNI AF - 409680

33° 32' N 68° 25' E - Elev 2183m *LST=GMT +5 hours NT= +5
 03/60-12/61 01/73-05/89

