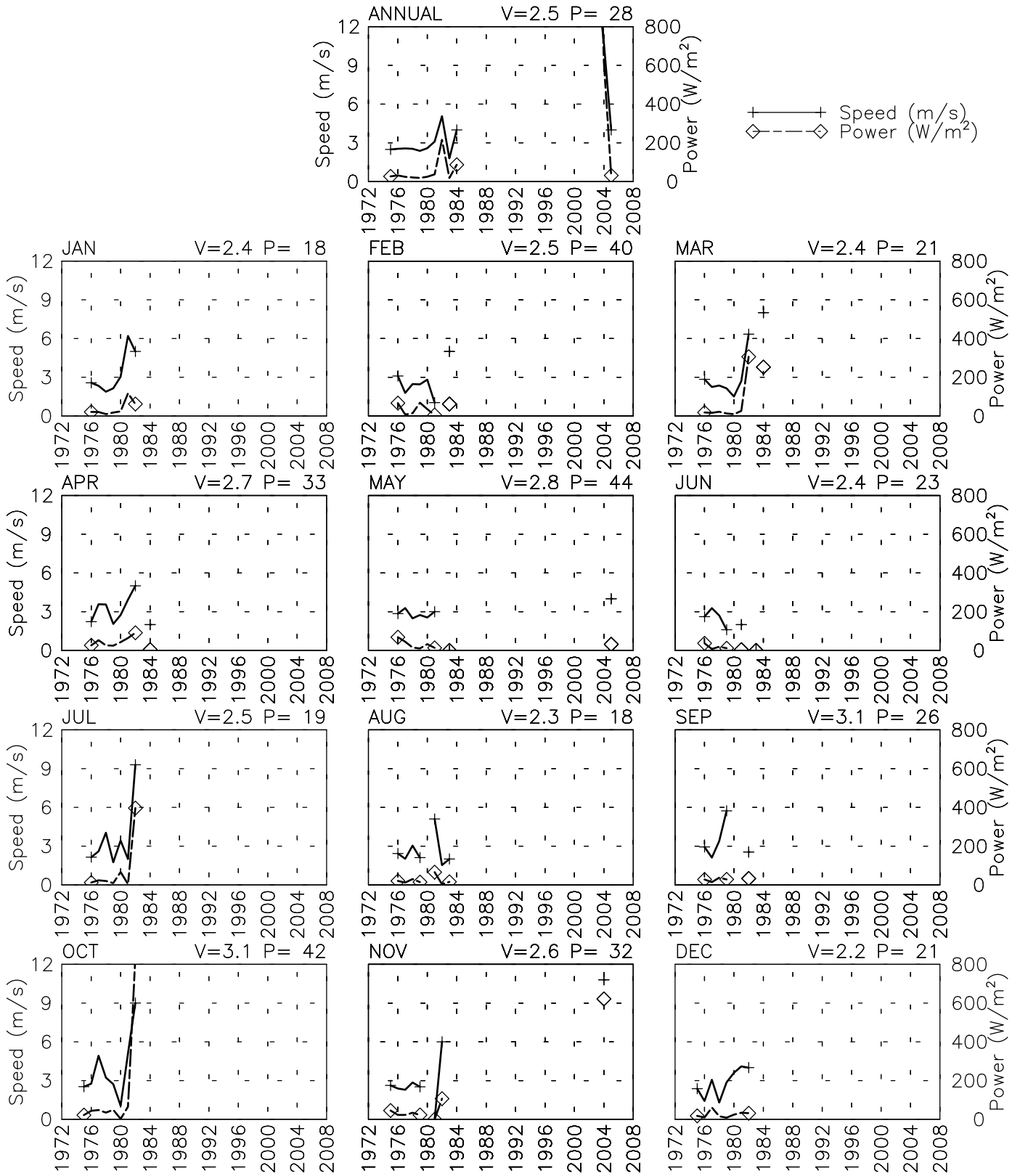


SPEED AND POWER BY YEAR

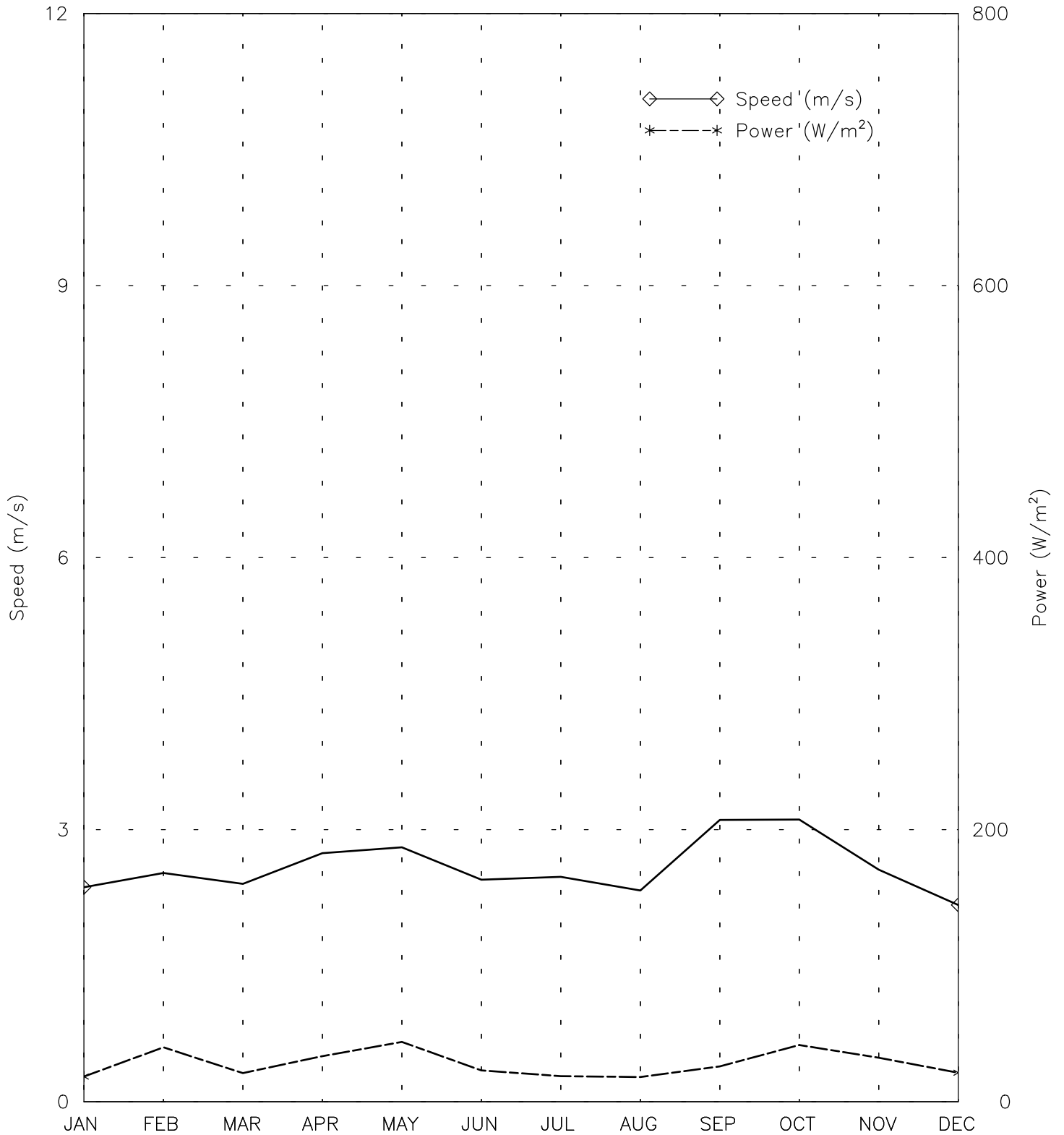
MOKUR AF - 409800

32° 50' N 67° 47' E - Elev 2000m *LST=GMT +5 hours NT= +5
10/75-04/84 02/03-05/05



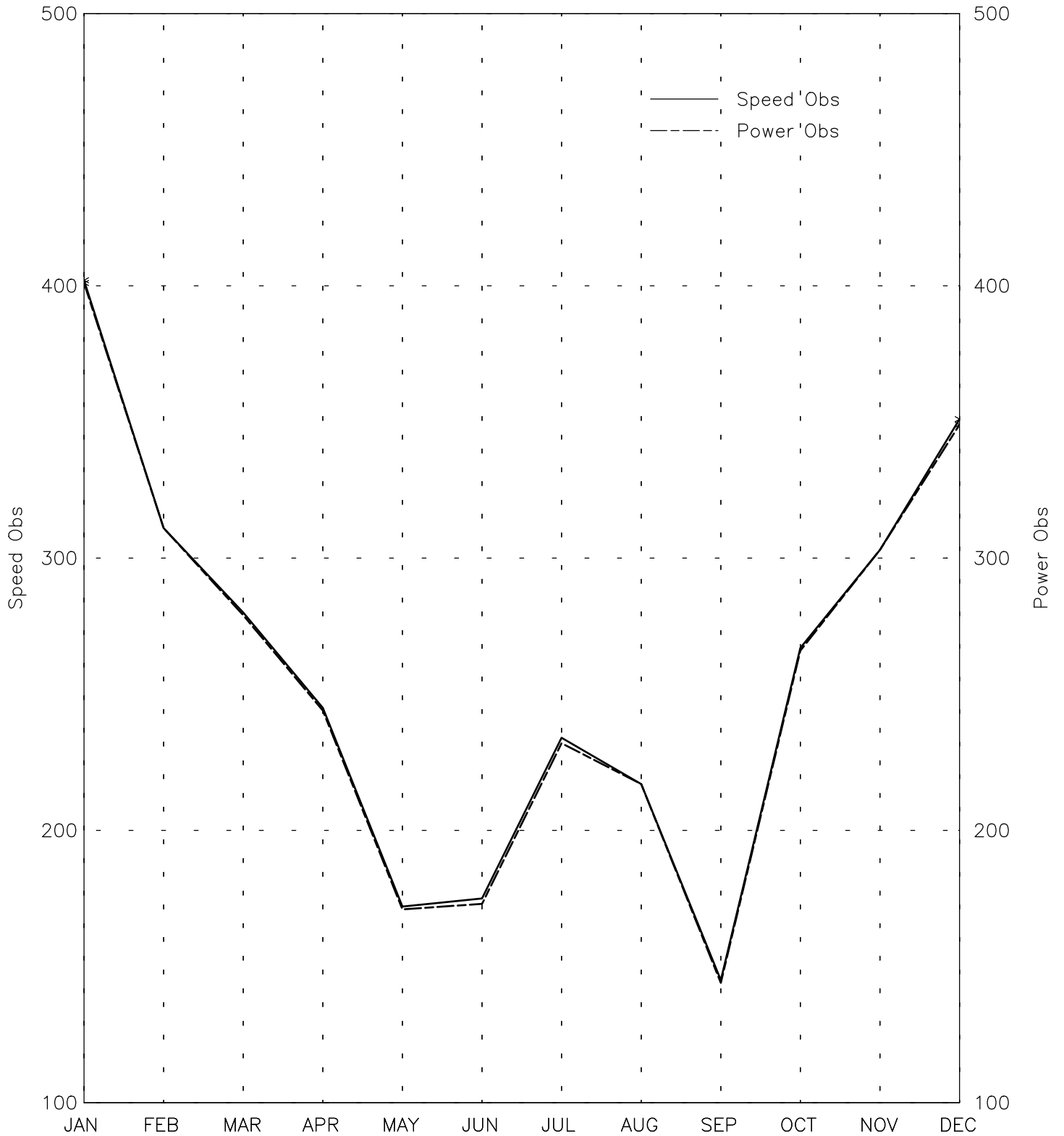
SPEED AND POWER BY MONTH

MOKUR AF - 409800
32° 50' N 67° 47' E - Elev 2000m *LST=GMT +5 hours NT= +5
10/75-04/84 02/03-05/05



OBSERVATIONS BY MONTH

MOKUR AF - 409800
32° 50' N 67° 47' E - Elev 2000m *LST=GMT +5 hours NT= +5
10/75-04/84 02/03-05/05



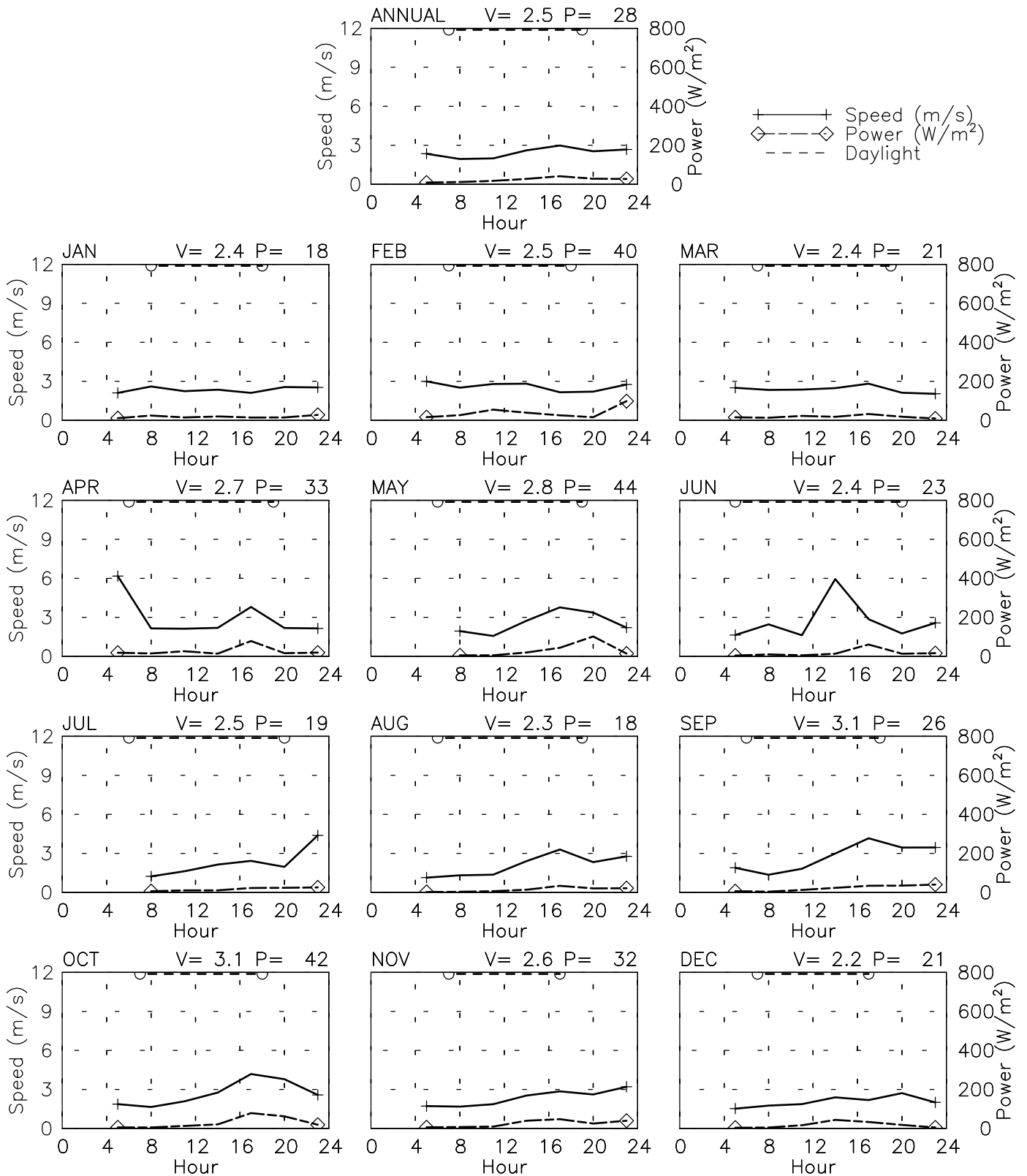
Month
Tue Aug 8 17:06:08 2006

SPEED AND POWER BY HOUR

MOKUR AF - 409800

32° 50' N 67° 47' E - Elev 2000m *LST=GMT +5 hours NT= +5

10/75-04/84 02/03-05/05

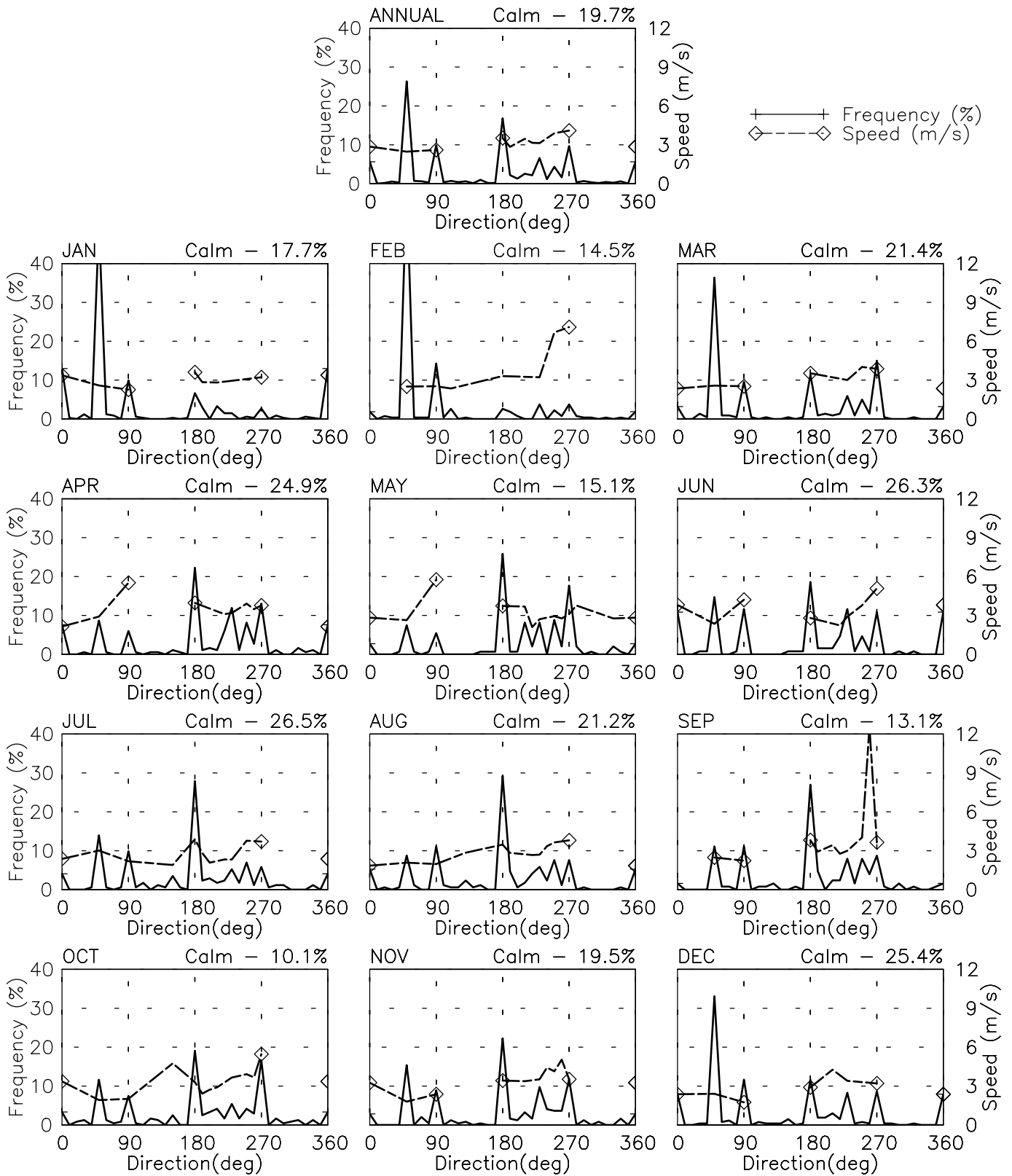


FREQUENCY AND SPEED BY DIRECTION

MOKUR AF - 409800

32° 50' N 67° 47' E - Elev 2000m *LST=GMT +5 hours NT= +5

10/75-04/84 02/03-05/05

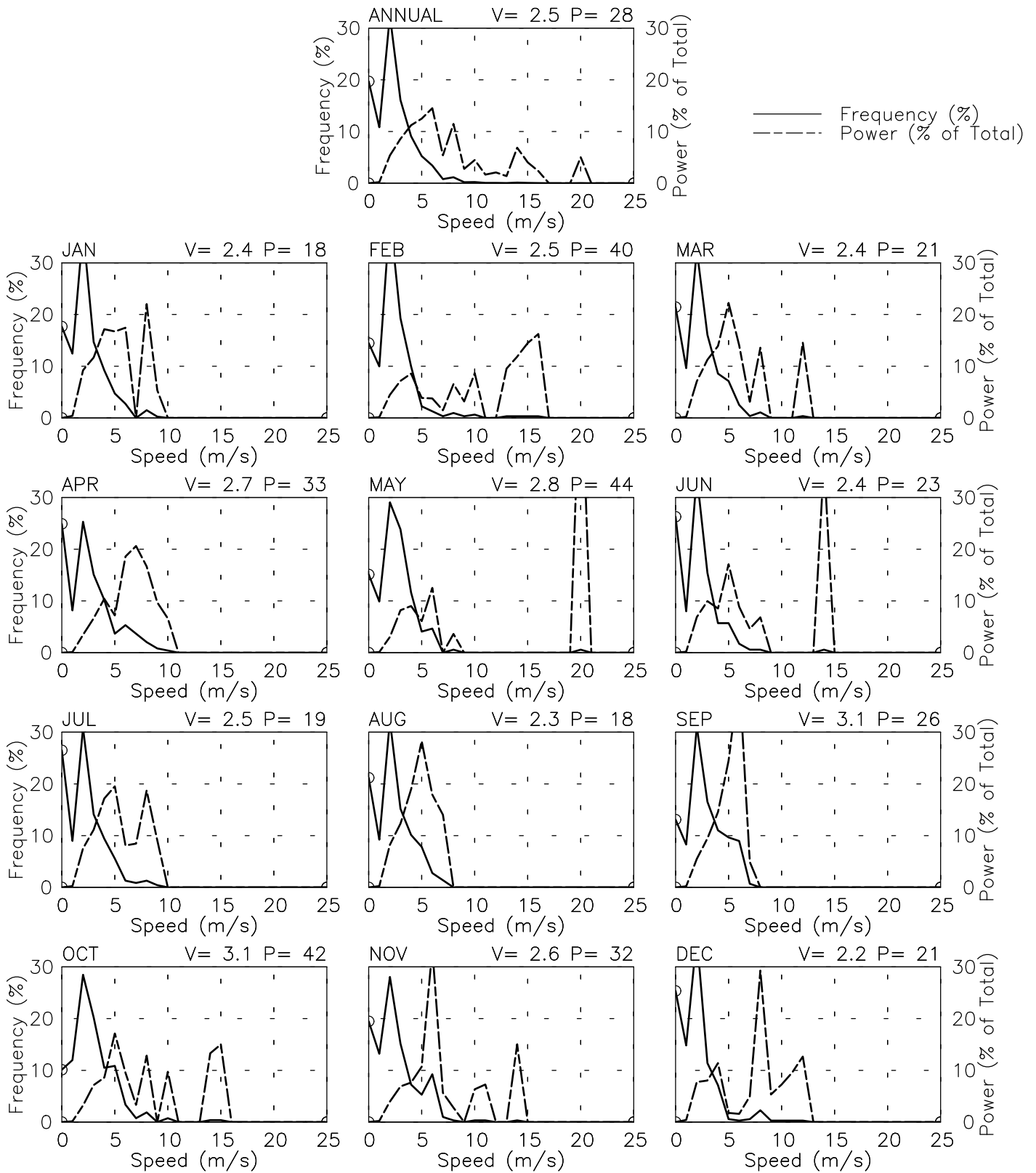


FREQUENCY OF SPEED & PERCENT OF POWER BY SPEED

MOKUR AF - 409800

32° 50' N 67° 47' E - Elev 2000m *LST=GMT +5 hours NT= +5

10/75-04/84 02/03-05/05



PREVAILING DIRECTION & SPEED BY HOUR

MOKUR AF - 409800

32° 50' N 67° 47' E - Elev 2000m *LST=GMT +5 hours NT= +5
 10/75-04/84 02/03-05/05

